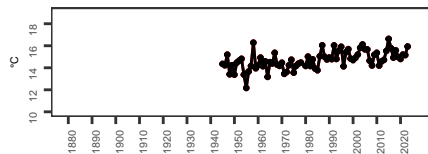
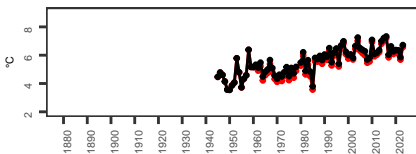


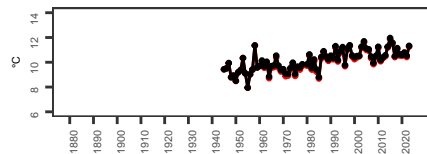
1100031 ABBOTSFORD A Tmax



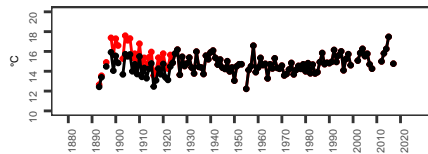
1100031 ABBOTSFORD A Tmin



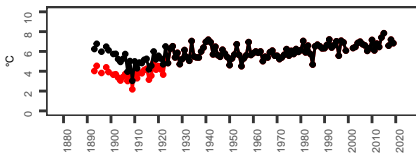
1100031 ABBOTSFORD A Tmean



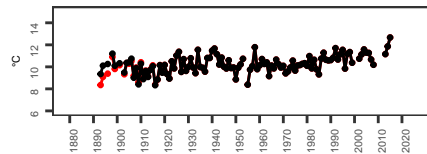
1100120 AGASSIZ CDA Tmax



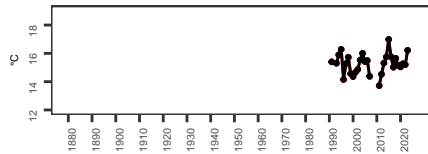
1100120 AGASSIZ CDA Tmin



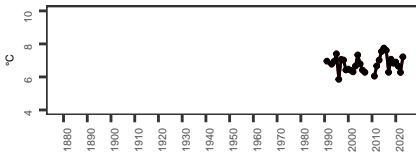
1100120 AGASSIZ CDA Tmean



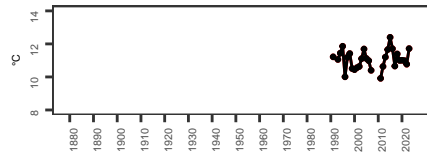
1100119 AGASSIZ RCS Tmax



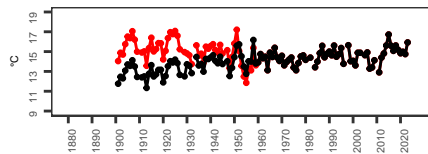
1100119 AGASSIZ RCS Tmin



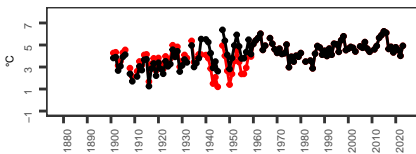
1100119 AGASSIZ RCS Tmean



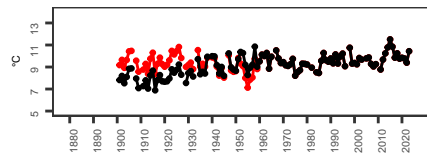
1036806 PORT ALBERNI (AUT) Tmax



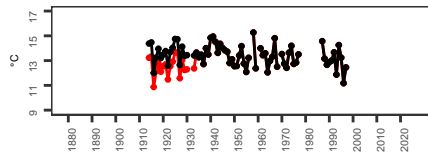
1036806 PORT ALBERNI (AUT) Tmin



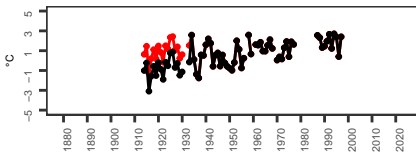
1036806 PORT ALBERNI (AUT) Tmean



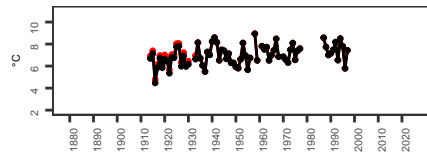
1160483 ARMSTRONG HULLCAR Tmax



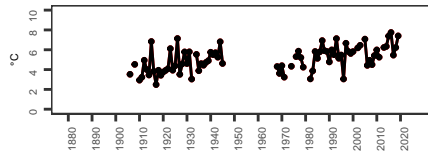
1160483 ARMSTRONG HULLCAR Tmin



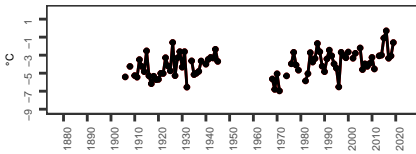
1160483 ARMSTRONG HULLCAR Tmean



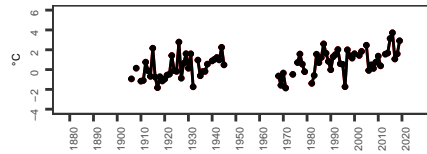
1200560 ATLIN Tmax



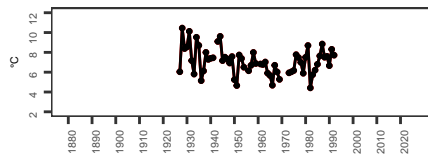
1200560 ATLIN Tmin



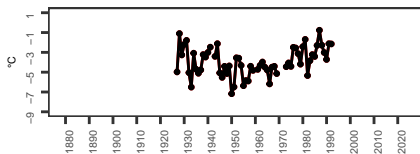
1200560 ATLIN Tmean



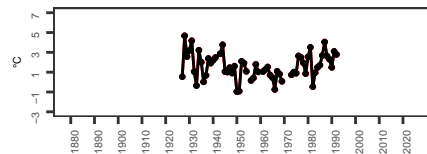
1180585 BALDONNEL Tmax



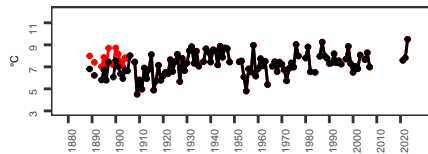
1180585 BALDONNEL Tmin



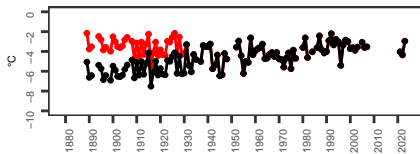
1180585 BALDONNEL Tmean



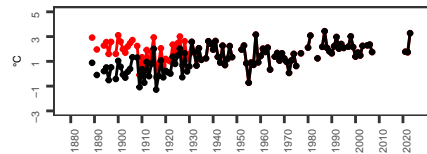
1090660 BARKERVILLE Tmax



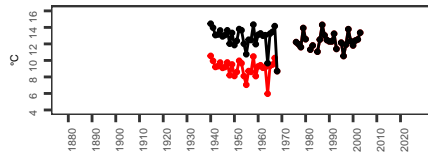
1090660 BARKERVILLE Tmin



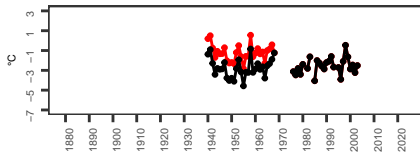
1090660 BARKERVILLE Tmean



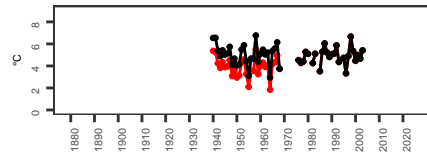
1130771 BEAVERDELL NORTH Tmax



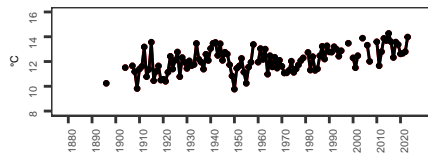
1130771 BEAVERDELL NORTH Tmin



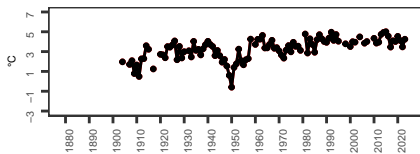
1130771 BEAVERDELL NORTH Tmean



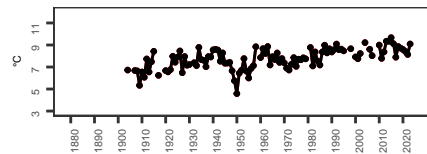
1060844 BELLA COOLA AIRPORT Tmax



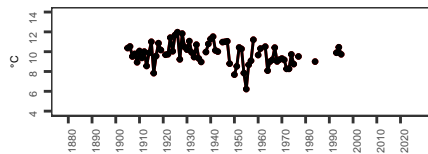
1060844 BELLA COOLA AIRPORT Tmin



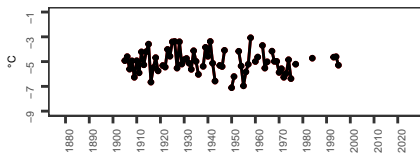
1060844 BELLA COOLA AIRPORT Tmean



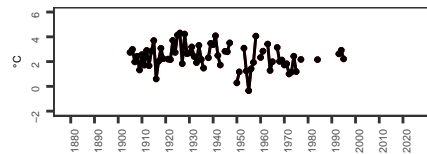
1080870 BIG CREEK Tmax



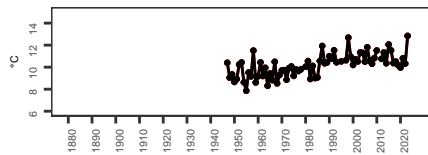
1080870 BIG CREEK Tmin



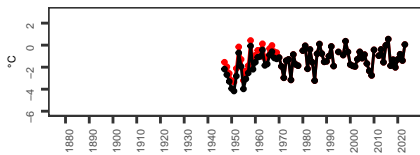
1080870 BIG CREEK Tmean



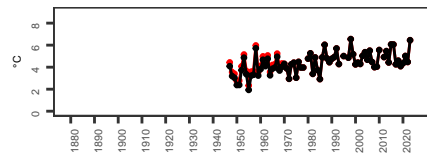
1160H99 BLUE RIVER CS Tmax



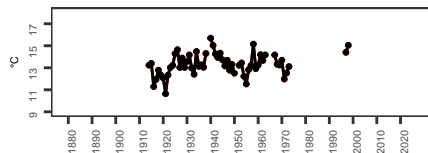
1160H99 BLUE RIVER CS Tmin



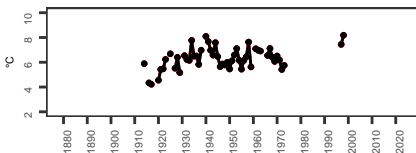
1160H99 BLUE RIVER CS Tmean



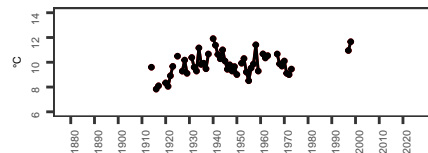
1041050 BRITANNIA BEACH FURRY CR Tmax



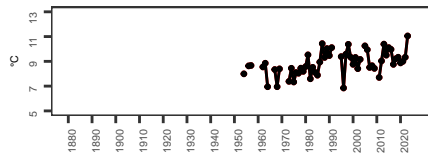
1041050 BRITANNIA BEACH FURRY CR Tmin



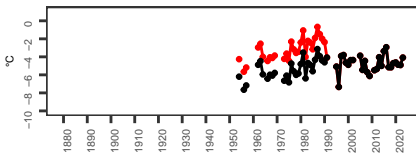
1041050 BRITANNIA BEACH FURRY CR Tmean



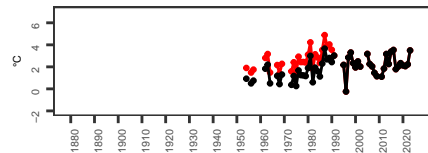
1091174 BURNS LAKE DECKER LAKE Tmax



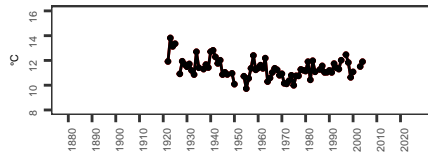
1091174 BURNS LAKE DECKER LAKE Tmin



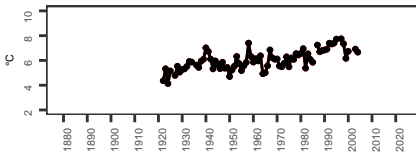
1091174 BURNS LAKE DECKER LAKE Tmean



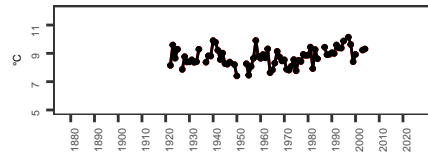
1031353 CAPE SCOTT Tmax



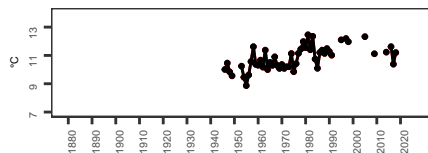
1031353 CAPE SCOTT Tmin



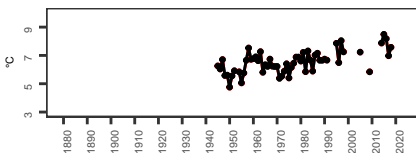
1031353 CAPE SCOTT Tmean



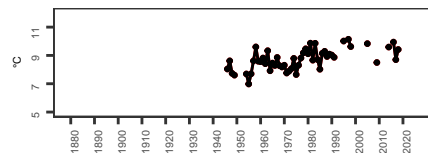
1051351 CAPE ST JAMES Tmax



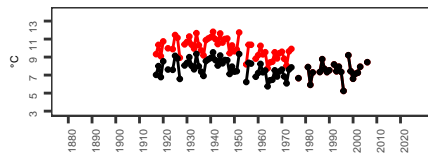
1051351 CAPE ST JAMES Tmin



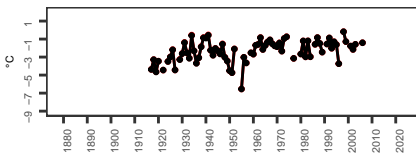
1051351 CAPE ST JAMES Tmean



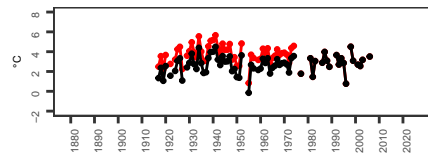
1171393 CARIBOO LODGE Tmax



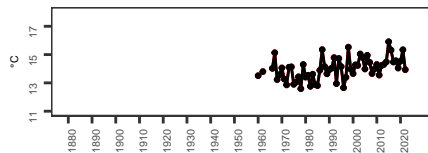
1171393 CARIBOO LODGE Tmin



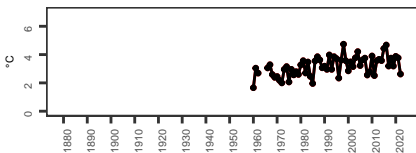
1171393 CARIBOO LODGE Tmean



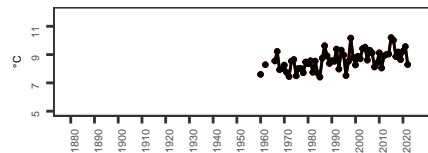
1141455 CASTLEGAR A Tmax



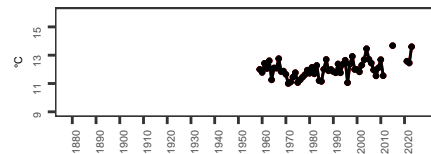
1141455 CASTLEGAR A Tmin



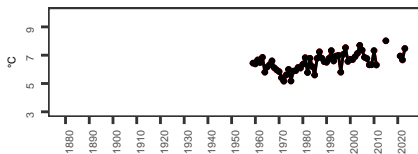
1141455 CASTLEGAR A Tmean



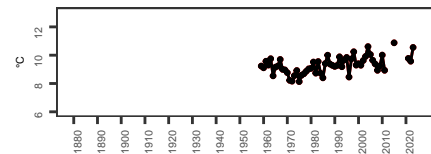
1021480 CHATHAM POINT Tmax



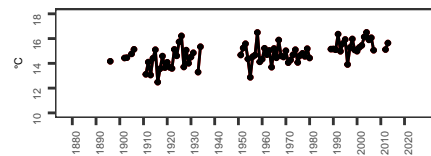
1021480 CHATHAM POINT Tmin



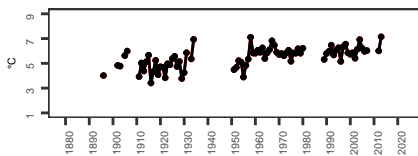
1021480 CHATHAM POINT Tmean



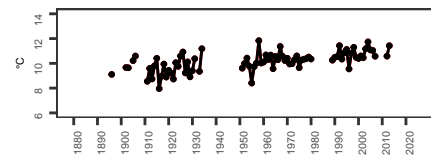
1101530 CHILLIWACK Tmax



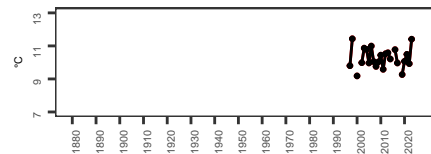
1101530 CHILLIWACK Tmin



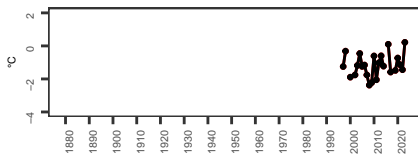
1101530 CHILLIWACK Tmean



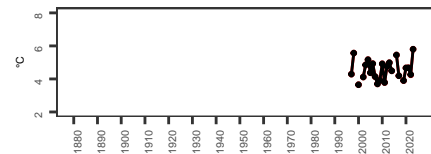
1161663 CLINTON RCS Tmax



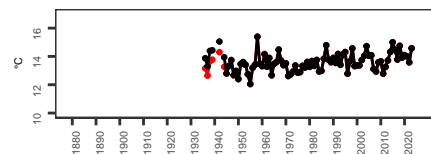
1161663 CLINTON RCS Tmin



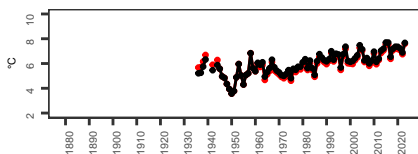
1161663 CLINTON RCS Tmean



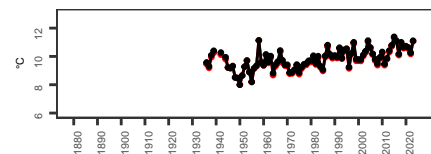
1021830 COMOX A Tmax



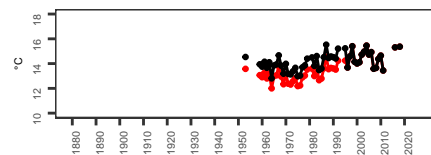
1021830 COMOX A Tmin



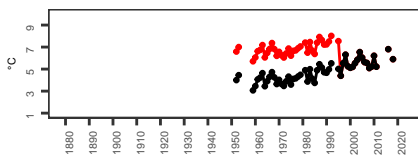
1021830 COMOX A Tmean



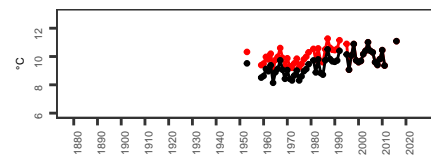
1021960 CORTES ISLAND TIBER BAY Tmax



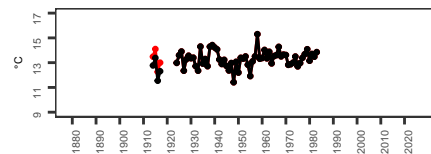
1021960 CORTES ISLAND TIBER BAY Tmin



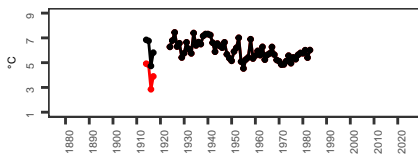
1021960 CORTES ISLAND TIBER BAY Tmean



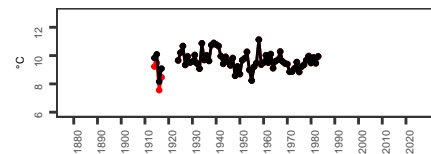
1012010 COWICHAN BAY CHERRY POINT Tmax



1012010 COWICHAN BAY CHERRY POINT Tmin

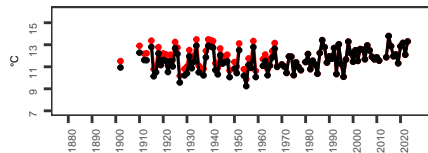


1012010 COWICHAN BAY CHERRY POINT Tmean

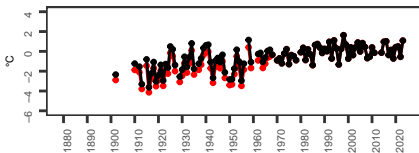




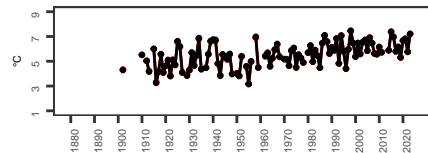
1152106 CRANBROOK AIRPORT AUTO Tmax



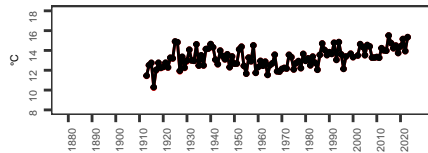
1152106 CRANBROOK AIRPORT AUTO Tmin



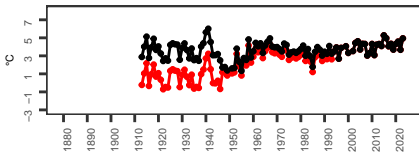
1152106 CRANBROOK AIRPORT AUTO Tmean



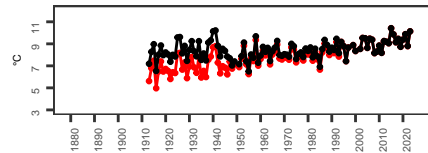
114B1F0 CRESTON CAMPBELL SCIENTIFIC Tmax



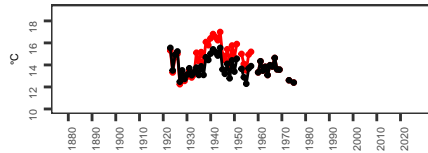
114B1F0 CRESTON CAMPBELL SCIENTIFIC Tmin



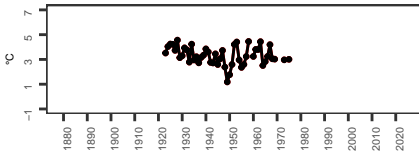
114B1F0 CRESTON CAMPBELL SCIENTIFIC Tmean



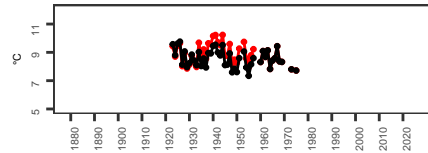
1022250 CUMBERLAND Tmax



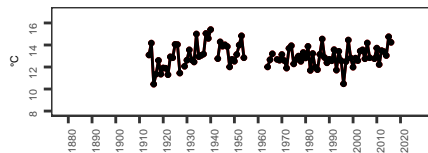
1022250 CUMBERLAND Tmin



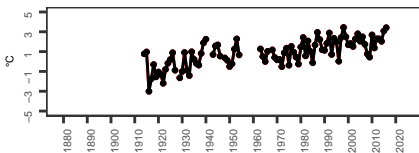
1022250 CUMBERLAND Tmean



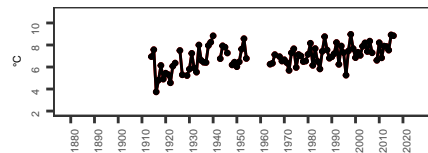
1162265 DARFIELD Tmax



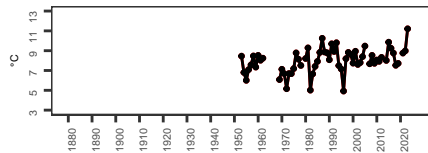
1162265 DARFIELD Tmin



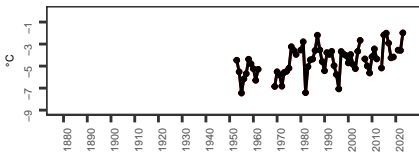
1162265 DARFIELD Tmean



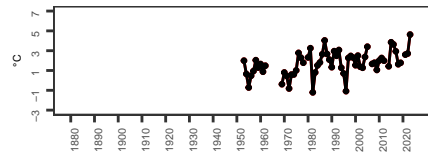
1182289 DAWSON CREEK A Tmax



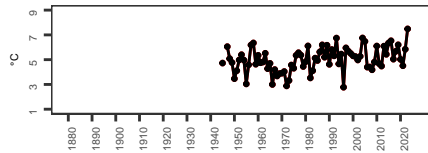
1182289 DAWSON CREEK A Tmin



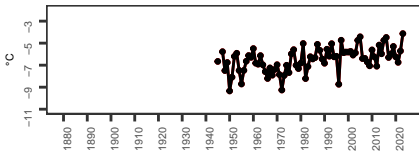
1182289 DAWSON CREEK A Tmean



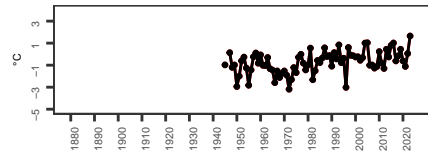
119BLM0 DEASE LAKE (AUT) Tmax



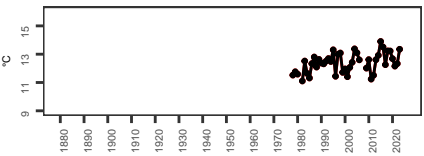
119BLM0 DEASE LAKE (AUT) Tmin



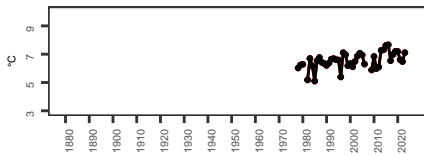
119BLM0 DEASE LAKE (AUT) Tmean



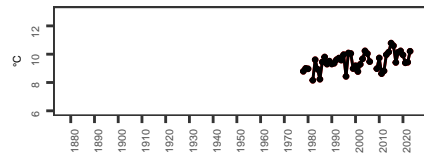
1062544 DRYAD POINT Tmax



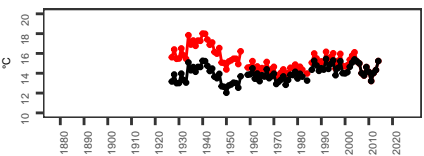
1062544 DRYAD POINT Tmin



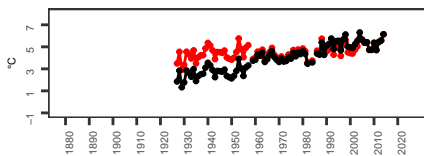
1062544 DRYAD POINT Tmean



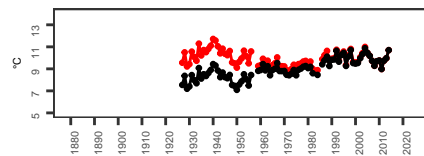
1012573 DUNCAN KELVIN CREEK Tmax



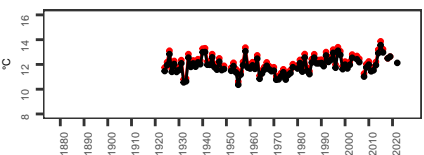
1012573 DUNCAN KELVIN CREEK Tmin



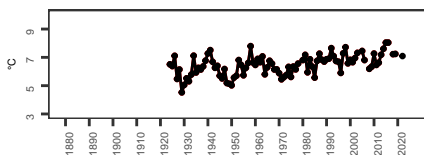
1012573 DUNCAN KELVIN CREEK Tmean



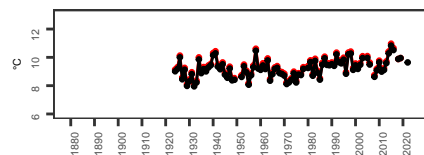
1032731 ESTEVAN POINT CS Tmax



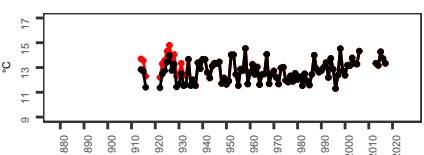
1032731 ESTEVAN POINT CS Tmin



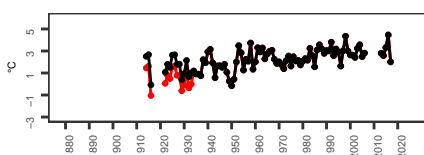
1032731 ESTEVAN POINT CS Tmean



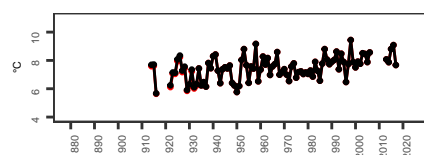
1142820 FAUQUIER Tmax



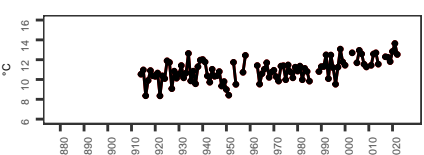
1142820 FAUQUIER Tmin



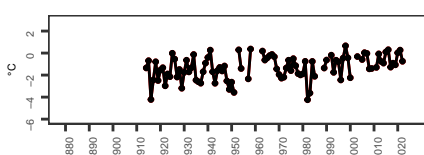
1142820 FAUQUIER Tmean



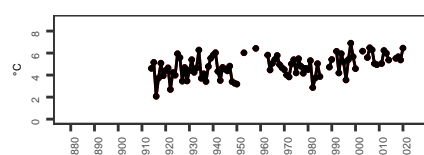
1152850 FERNIE Tmax



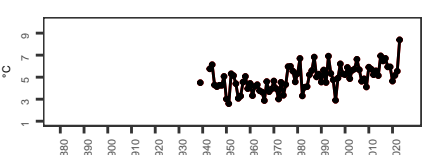
1152850 FERNIE Tmin



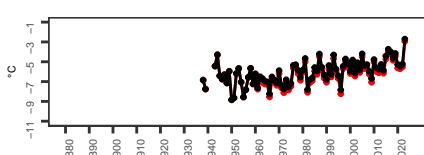
1152850 FERNIE Tmean



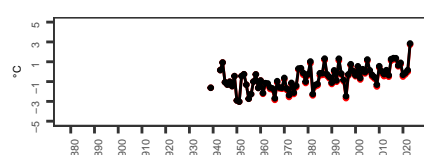
1192948 FORT NELSON Tmax



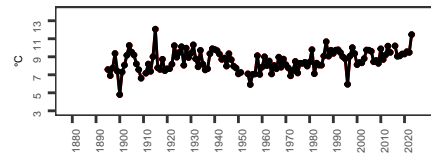
1192948 FORT NELSON Tmin



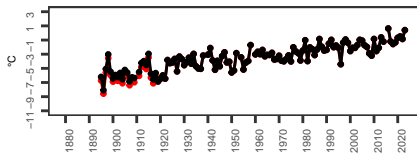
1192948 FORT NELSON Tmean



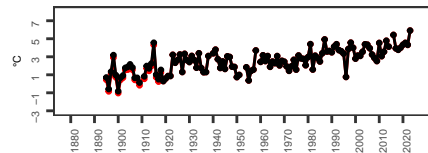
1092975 FORT ST JAMES AUTO Tmax



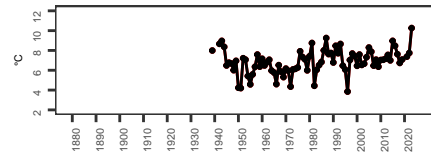
1092975 FORT ST JAMES AUTO Tmin



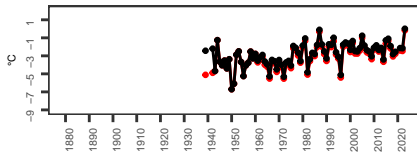
1092975 FORT ST JAMES AUTO Tmean



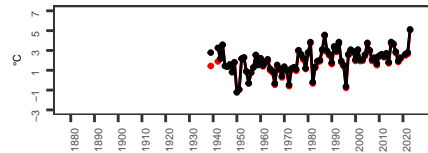
1183001 FORT ST. JOHN A Tmax



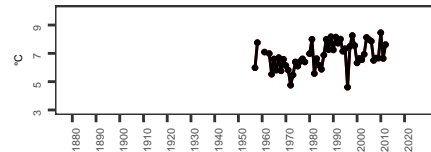
1183001 FORT ST. JOHN A Tmin



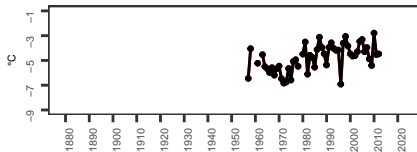
1183001 FORT ST. JOHN A Tmean



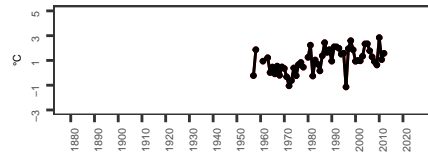
1183090 GERMANSEN LANDING Tmax



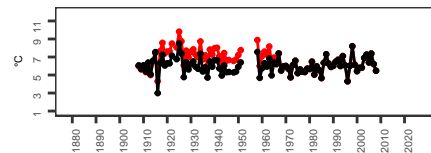
1183090 GERMANSEN LANDING Tmin



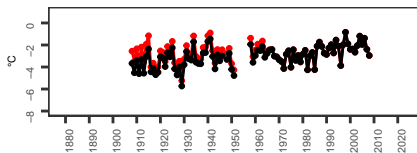
1183090 GERMANSEN LANDING Tmean



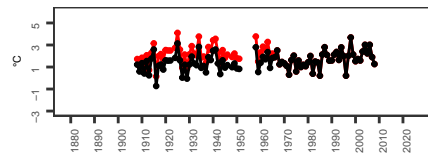
1173191 GLACIER NP ROGERS PASS Tmax



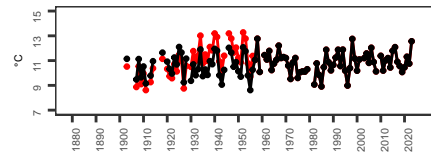
1173191 GLACIER NP ROGERS PASS Tmin



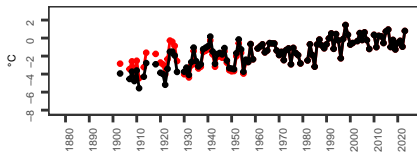
1173191 GLACIER NP ROGERS PASS Tmean



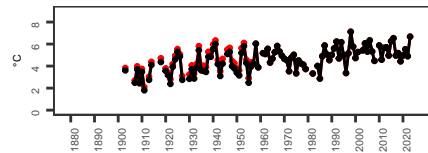
1173220 GOLDEN AIRPORT Tmax



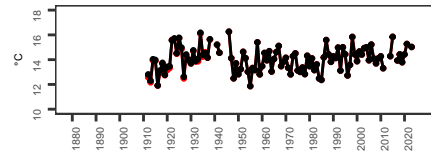
1173220 GOLDEN AIRPORT Tmin



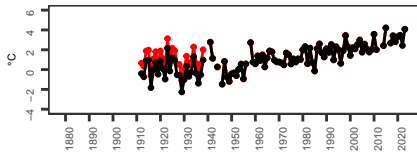
1173220 GOLDEN AIRPORT Tmean



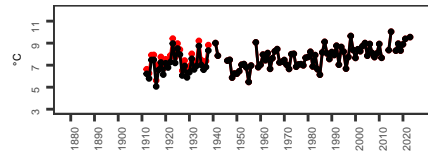
1140876 BILLINGS Tmax



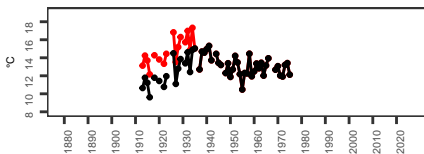
1140876 BILLINGS Tmin



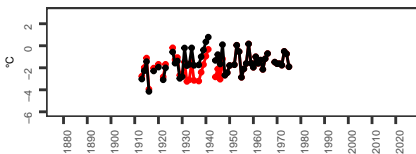
1140876 BILLINGS Tmean



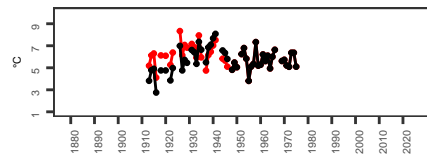
1133300 GREENWOOD Tmax



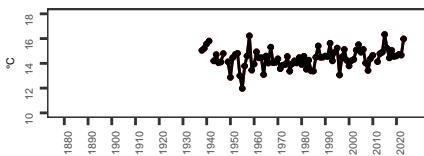
1133300 GREENWOOD Tmin



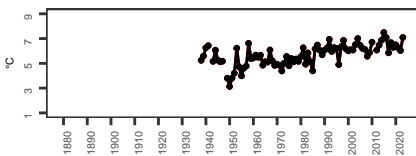
1133300 GREENWOOD Tmean



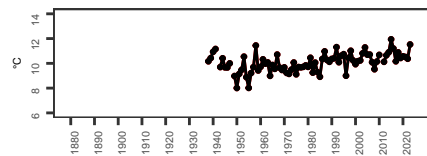
1113543 HOPE AIRPORT Tmax



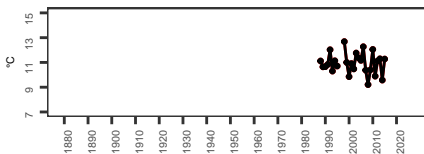
1113543 HOPE AIRPORT Tmin



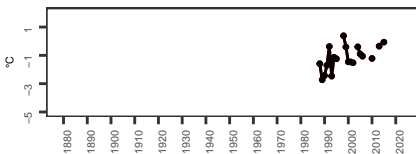
1113543 HOPE AIRPORT Tmean



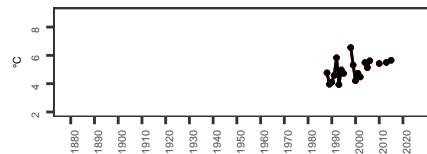
1093600 HORSEFLY LAKE GRUHS LAKE Tmax



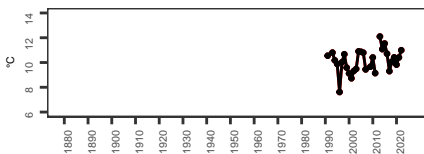
1093600 HORSEFLY LAKE GRUHS LAKE Tmin



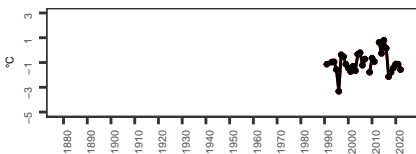
1093600 HORSEFLY LAKE GRUHS LAKE Tmean



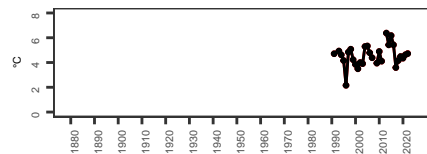
1073615 HOUSTON Tmax



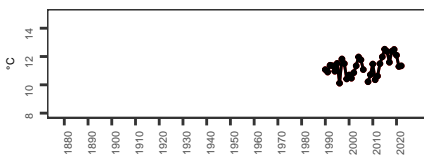
1073615 HOUSTON Tmin



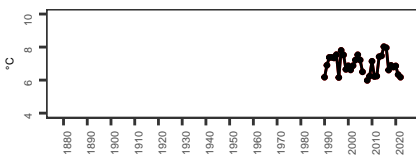
1073615 HOUSTON Tmean



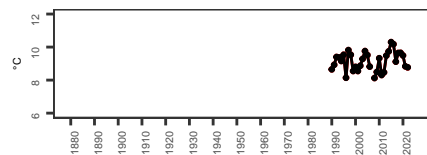
1063690 IVORY ISLAND Tmax



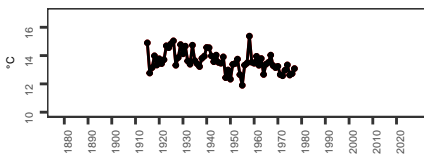
1063690 IVORY ISLAND Tmin



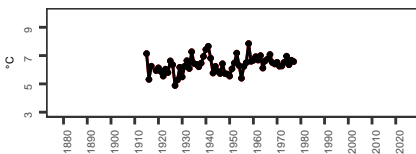
1063690 IVORY ISLAND Tmean



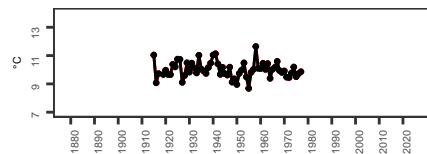
1013720 JAMES ISLAND Tmax



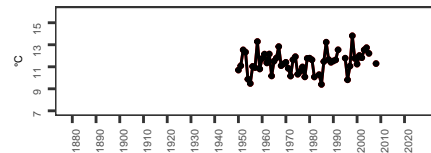
1013720 JAMES ISLAND Tmin



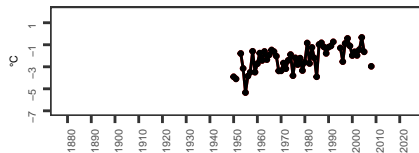
1013720 JAMES ISLAND Tmean




1123750 JOE RICH CREEK Tmax



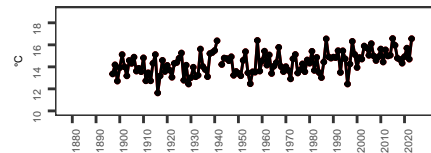
1123750 JOE RICH CREEK Tmin



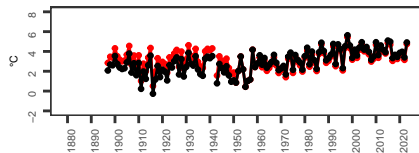
1123750 JOE RICH CREEK Tmean



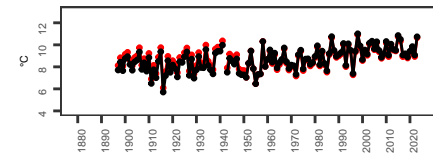
1163781 KAMLOOPS A Tmax



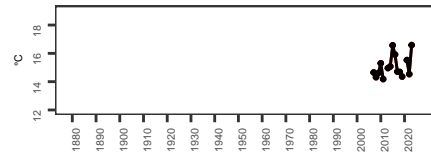
1163781 KAMLOOPS A Tmin



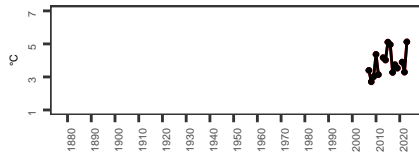
1163781 KAMLOOPS A Tmean



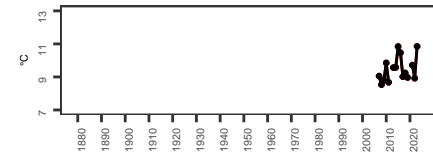
1163842 KAMLOOPS AUT Tmax



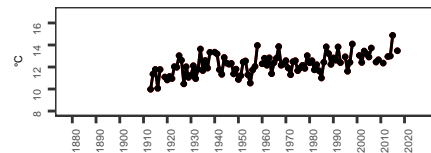
1163842 KAMLOOPS AUT Tmin



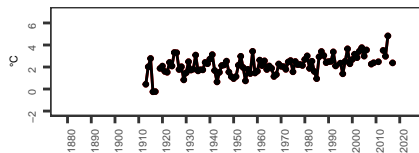
1163842 KAMLOOPS AUT Tmean



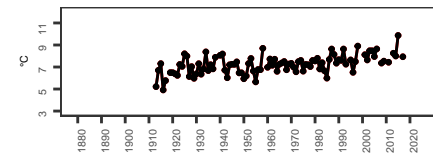
1143900 KASLO Tmax



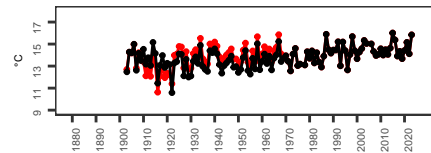
1143900 KASLO Tmin



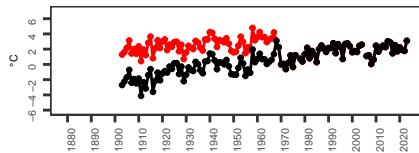
1143900 KASLO Tmean



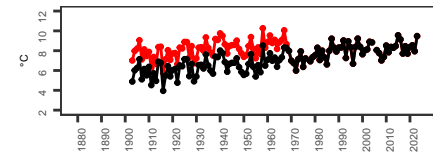
1123939 KELOWNA Tmax



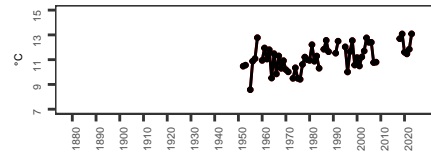
1123939 KELOWNA Tmin



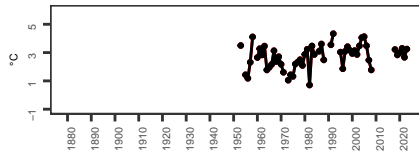
1123939 KELOWNA Tmean



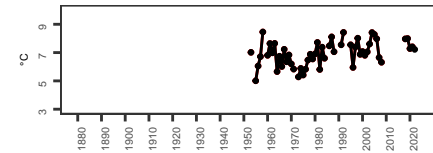
1064020 KEMANO Tmax



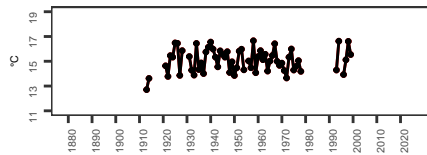
1064020 KEMANO Tmin



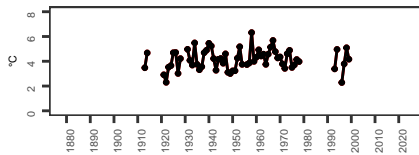
1064020 KEMANO Tmean



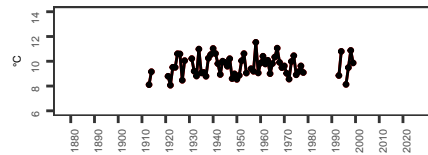
1124112 KEREMEOS 2 Tmax



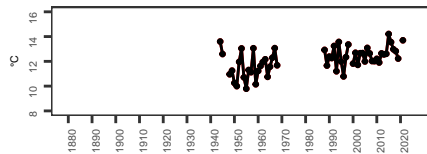
1124112 KEREMEOS 2 Tmin



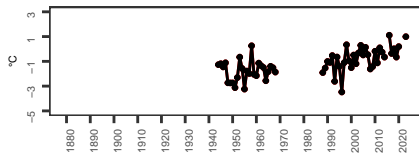
1124112 KEREMEOS 2 Tmean



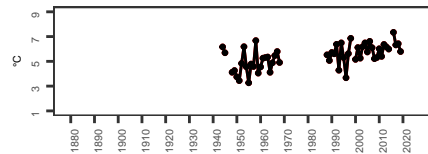
1154203 KIMBERLEY PCC Tmax



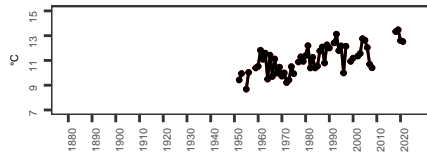
1154203 KIMBERLEY PCC Tmin



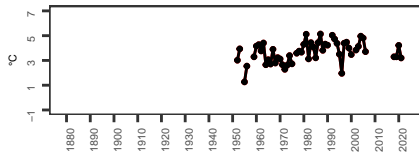
1154203 KIMBERLEY PCC Tmean



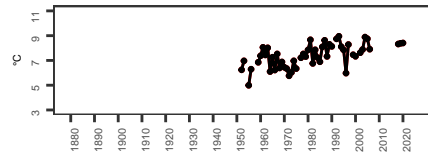
1064321 KITIMAT 2 Tmax



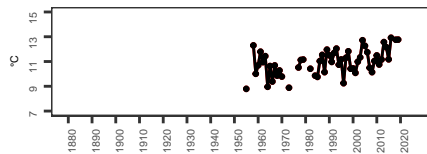
1064321 KITIMAT 2 Tmin



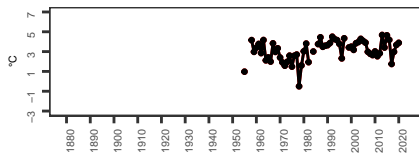
1064321 KITIMAT 2 Tmean



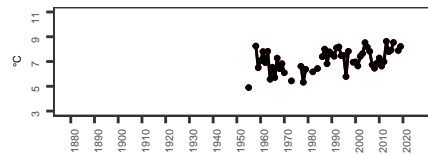
1064320 KITIMAT TOWNSITE Tmax



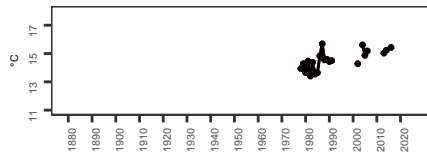
1064320 KITIMAT TOWNSITE Tmin



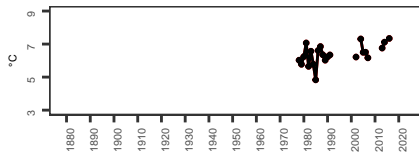
1064320 KITIMAT TOWNSITE Tmean



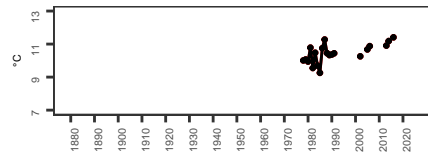
1104488 LAIDLAW Tmax



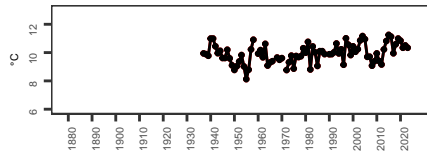
1104488 LAIDLAW Tmin



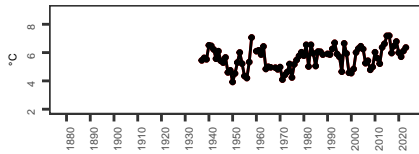
1104488 LAIDLAW Tmean



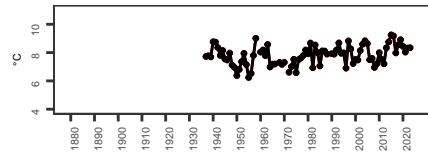
1054500 LANGARA Tmax



1054500 LANGARA Tmin



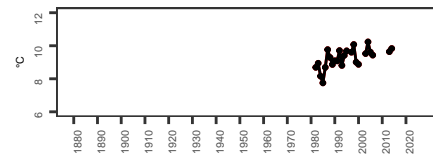
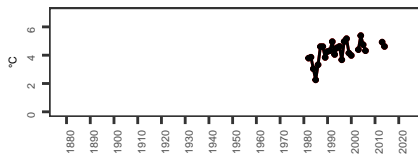
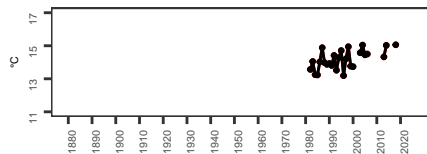
1054500 LANGARA Tmean



1024638 LITTLE QUALICUM HATCHERY Tmax

1024638 LITTLE QUALICUM HATCHERY Tmin

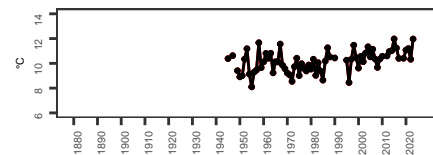
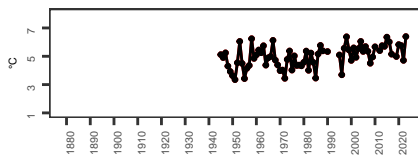
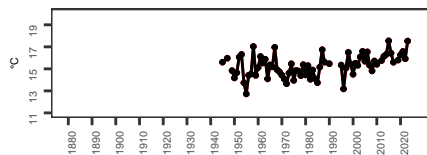
1024638 LITTLE QUALICUM HATCHERY Tmean



1114746 LYTTON RCS Tmax

1114746 LYTTON RCS Tmin

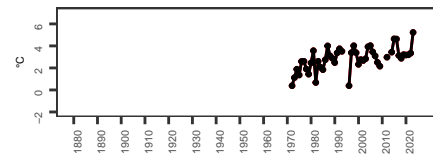
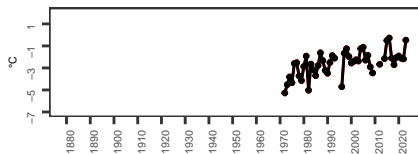
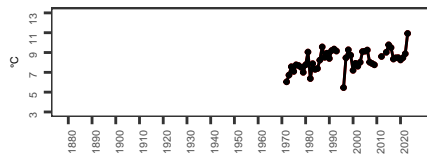
1114746 LYTTON RCS Tmean



1184793 MACKENZIE AIRPORT AUTO Tmax

1184793 MACKENZIE AIRPORT AUTO Tmin

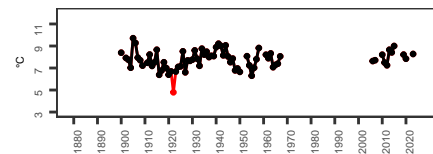
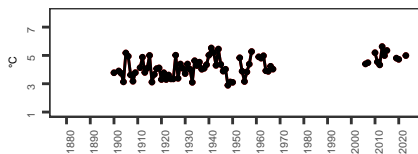
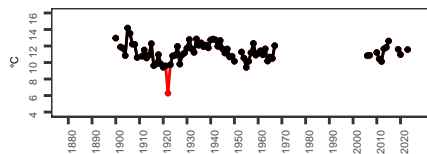
1184793 MACKENZIE AIRPORT AUTO Tmean



1054929 MASSET A Tmax

1054929 MASSET A Tmin

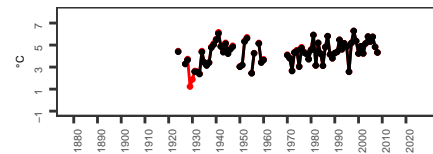
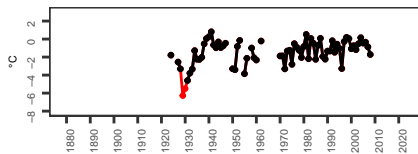
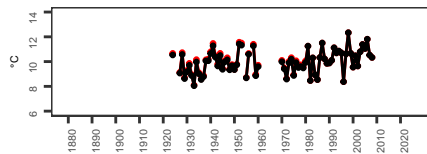
1054929 MASSET A Tmean



1094948 MCBRIDE ELDER CREEK Tmax

1094948 MCBRIDE ELDER CREEK Tmin

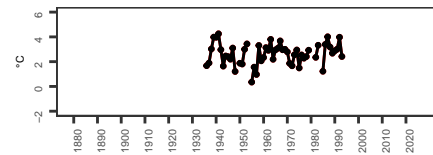
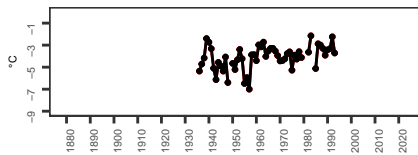
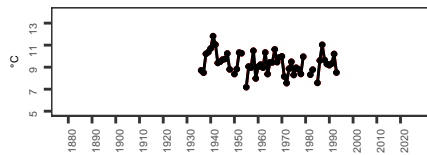
1094948 MCBRIDE ELDER CREEK Tmean



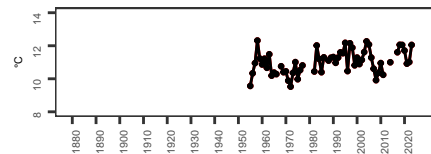
1124980 MCCULLOCH Tmax

1124980 MCCULLOCH Tmin

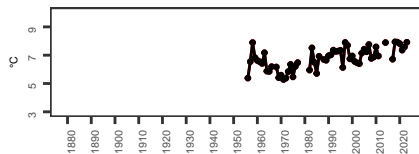
1124980 MCCULLOCH Tmean



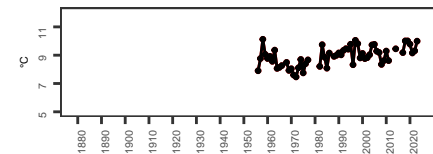
1065010 MCINNES ISLAND Tmax



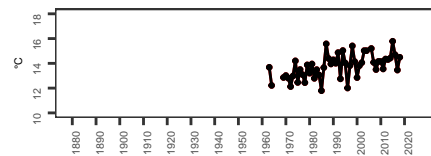
1065010 MCINNES ISLAND Tmin



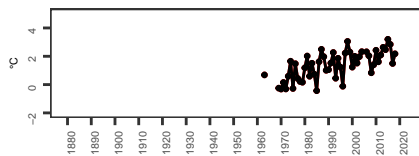
1065010 MCINNES ISLAND Tmean



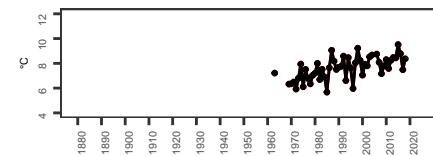
1125079 MERRITT STP Tmax



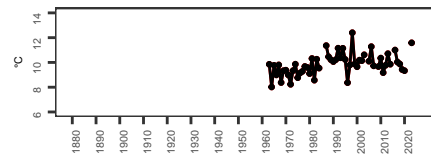
1125079 MERRITT STP Tmin



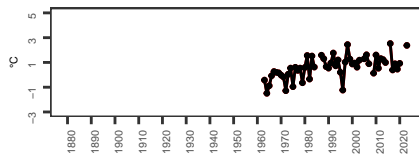
1125079 MERRITT STP Tmean



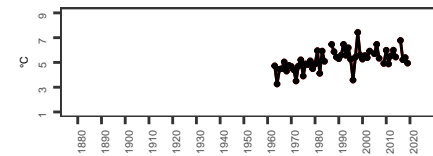
1175122 MICA DAM Tmax



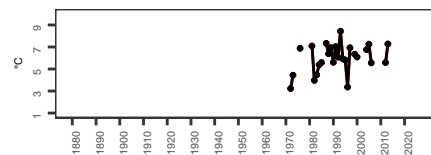
1175122 MICA DAM Tmin



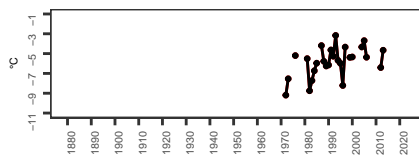
1175122 MICA DAM Tmean



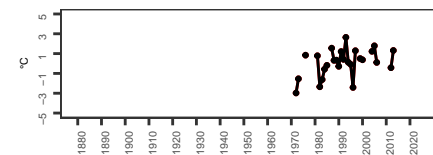
1195250 MUNCHO LAKE Tmax



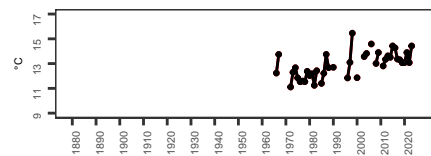
1195250 MUNCHO LAKE Tmin



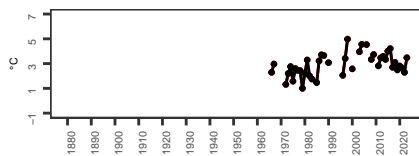
1195250 MUNCHO LAKE Tmean



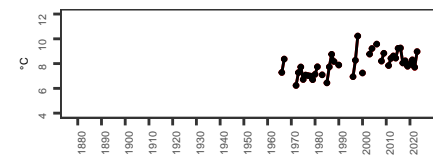
1145297 NAKUSP CS Tmax



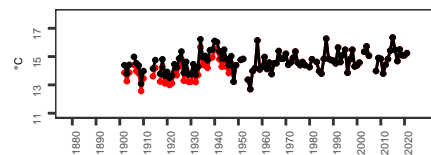
1145297 NAKUSP CS Tmin



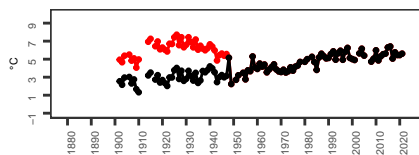
1145297 NAKUSP CS Tmean



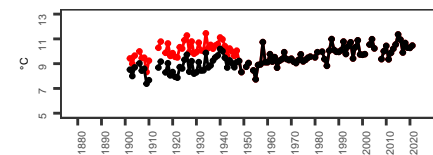
1025369 NANAIMO A Tmax



1025369 NANAIMO A Tmin

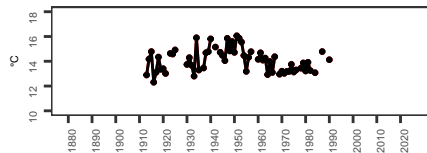


1025369 NANAIMO A Tmean

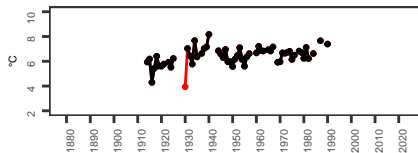




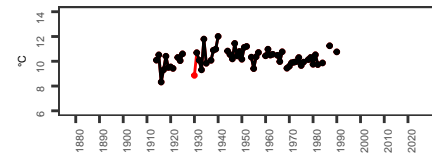
1025C70 NANAIMO DEPARTURE BAY Tmax



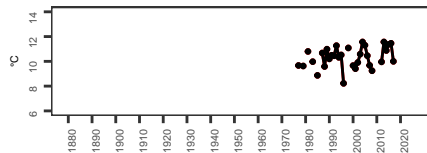
1025C70 NANAIMO DEPARTURE BAY Tmin



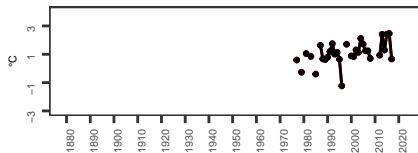
1025C70 NANAIMO DEPARTURE BAY Tmean



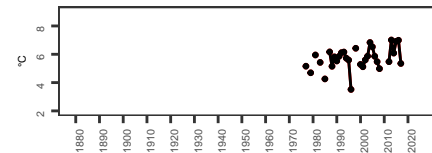
1075384 NASS CAMP Tmax



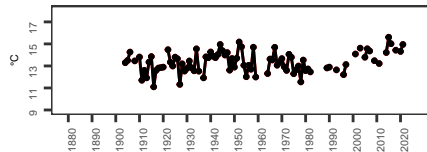
1075384 NASS CAMP Tmin



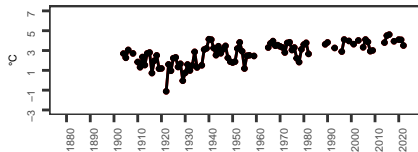
1075384 NASS CAMP Tmean



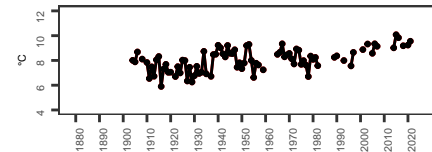
1145442 NELSON NE Tmax



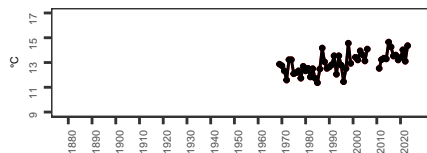
1145442 NELSON NE Tmin



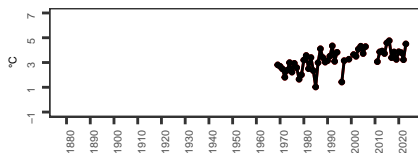
1145442 NELSON NE Tmean



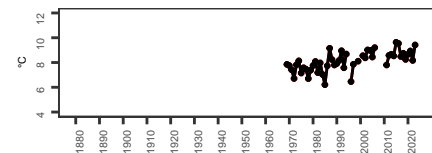
1145460 NEW DENVER Tmax



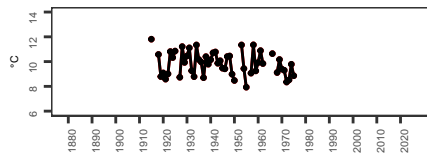
1145460 NEW DENVER Tmin



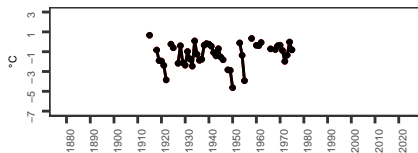
1145460 NEW DENVER Tmean



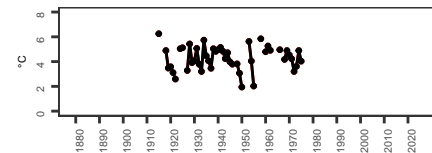
1075520 NEW HAZELTON Tmax



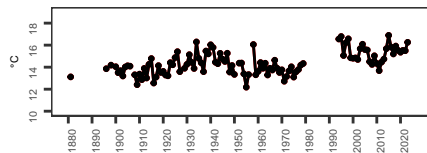
1075520 NEW HAZELTON Tmin



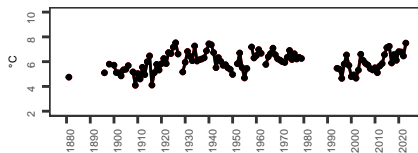
1075520 NEW HAZELTON Tmean



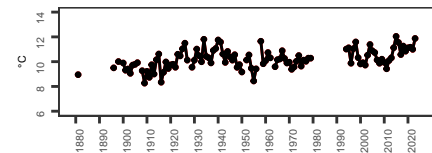
1106178 PITT MEADOWS CS Tmax



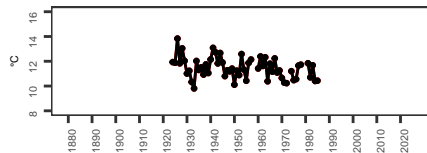
1106178 PITT MEADOWS CS Tmin



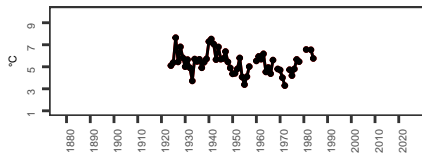
1106178 PITT MEADOWS CS Tmean



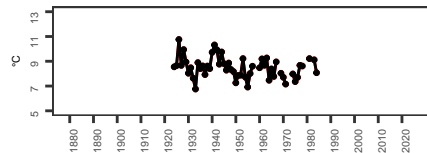
1065670 OCEAN FALLS Tmax



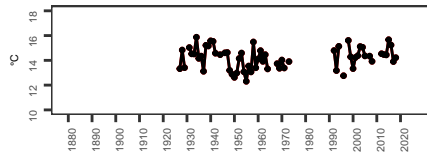
1065670 OCEAN FALLS Tmin



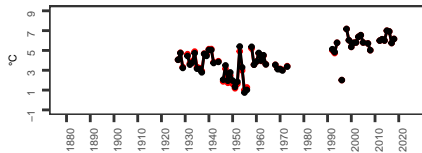
1065670 OCEAN FALLS Tmean



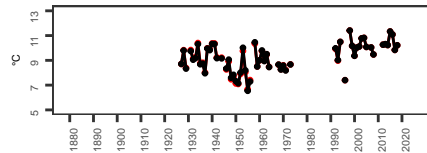
1125700 OKANAGAN CENTRE Tmax



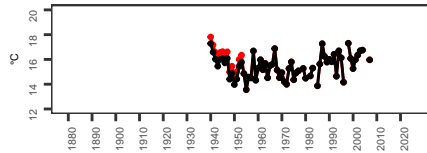
1125700 OKANAGAN CENTRE Tmin



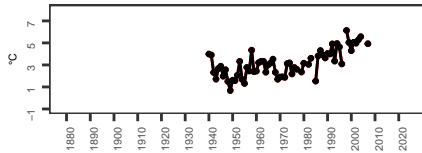
1125700 OKANAGAN CENTRE Tmean



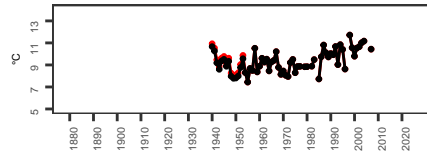
1125760 OLIVER Tmax



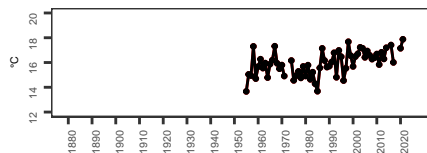
1125760 OLIVER Tmin



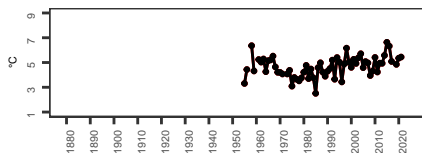
1125760 OLIVER Tmean



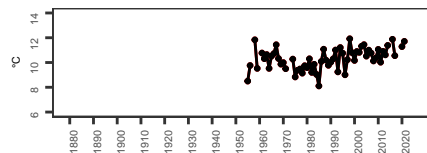
1125766 OLIVER STP Tmax



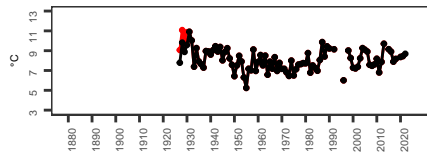
1125766 OLIVER STP Tmin



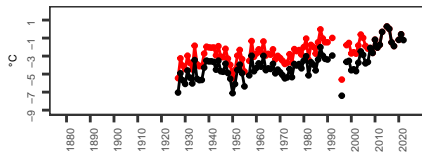
1125766 OLIVER STP Tmean



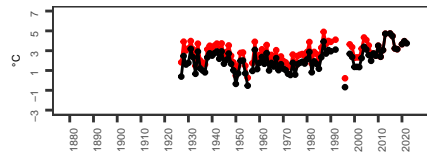
1085836 OOTSA LAKESKINS LAKE CLIMATE Tmax



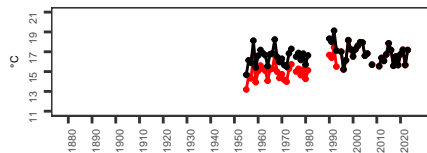
1085836 OOTSA LAKESKINS LAKE CLIMATE Tmin



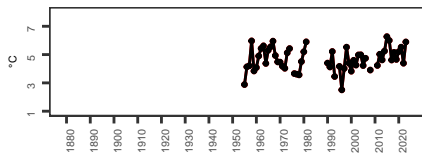
1085836 OOTSA LAKESKINS LAKE CLIMATE Tmean



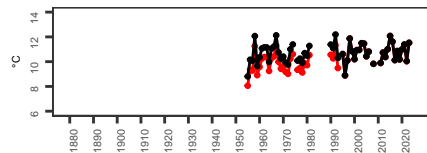
1125852 OSOYOOS CS Tmax



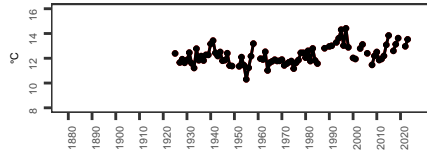
1125852 OSOYOOS CS Tmin



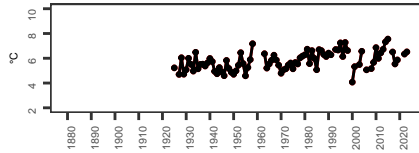
1125852 OSOYOOS CS Tmean



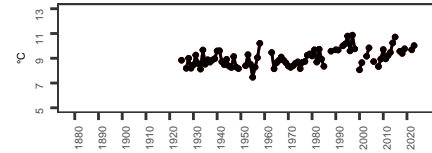
1035940 PACHENA POINT Tmax



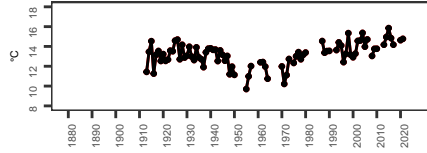
1035940 PACHENA POINT Tmin



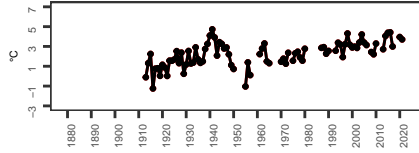
1035940 PACHENA POINT Tmean



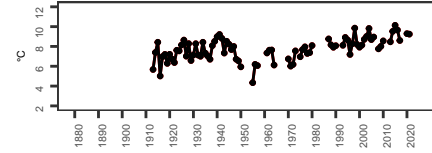
1086082 PEMBERTON AIRPORT CS Tmax



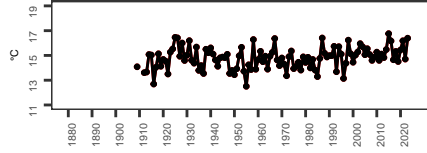
1086082 PEMBERTON AIRPORT CS Tmin



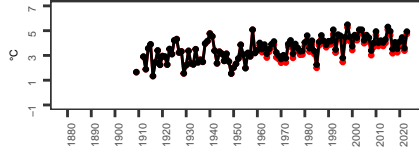
1086082 PEMBERTON AIRPORT CS Tmean



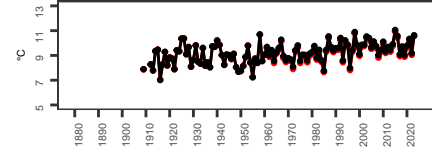
1126146 PENTICTON A Tmax



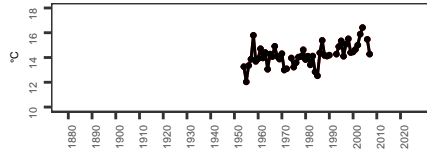
1126146 PENTICTON A Tmin



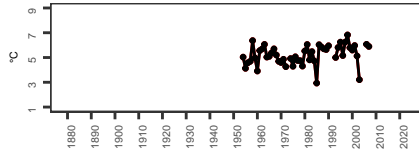
1126146 PENTICTON A Tmean



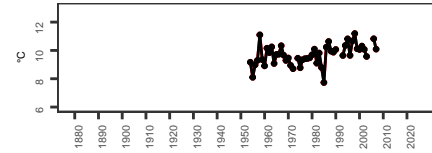
1106180 PITT POLDER Tmax



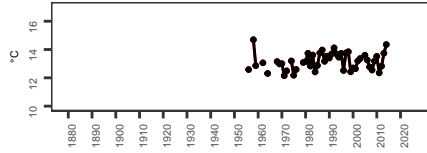
1106180 PITT POLDER Tmin



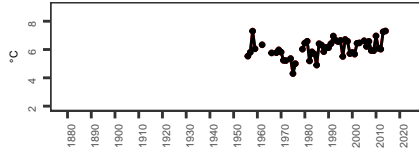
1106180 PITT POLDER Tmean



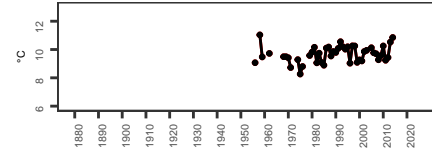
1036240 PORT ALICE Tmax



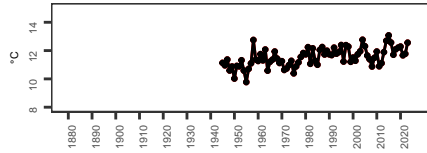
1036240 PORT ALICE Tmin



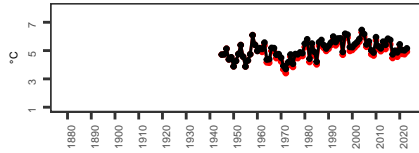
1036240 PORT ALICE Tmean



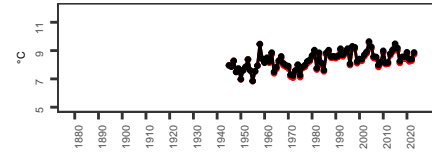
1026271 PORT HARDY A Tmax



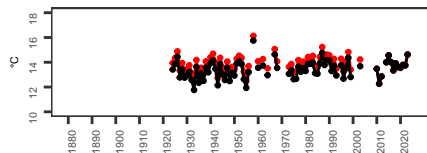
1026271 PORT HARDY A Tmin



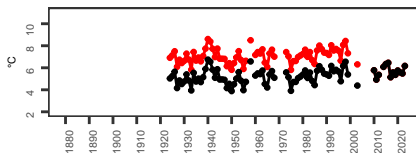
1026271 PORT HARDY A Tmean



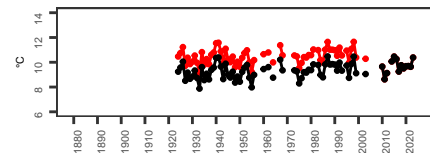
1046392 POWELL RIVER Tmax



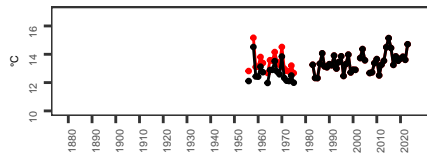
1046392 POWELL RIVER Tmin



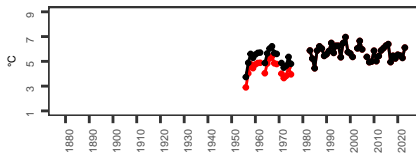
1046392 POWELL RIVER Tmean



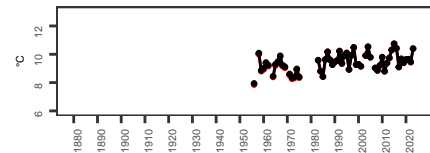
1046391 POWELL RIVER A Tmax



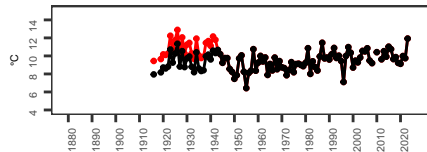
1046391 POWELL RIVER A Tmin



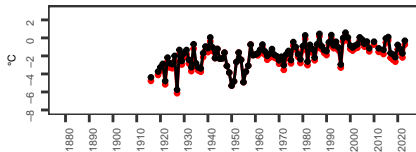
1046391 POWELL RIVER A Tmean



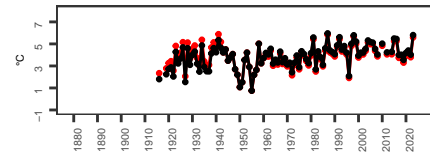
1096453 PRINCE GEORGE AIRPORT AUTO Tmax



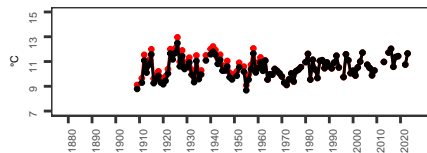
1096453 PRINCE GEORGE AIRPORT AUTO Tmin



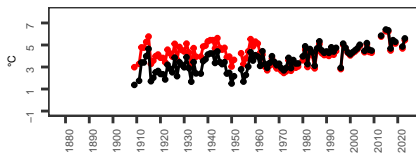
1096453 PRINCE GEORGE AIRPORT AUTO Tmean



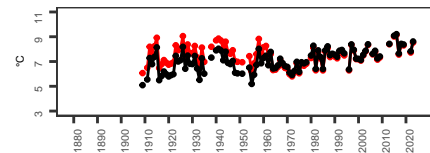
1066482 PRINCE RUPERT Tmax



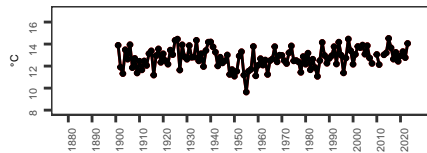
1066482 PRINCE RUPERT Tmin



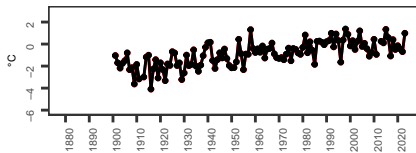
1066482 PRINCE RUPERT Tmean



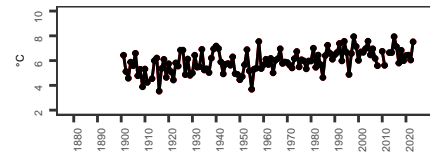
112FN0M PRINCETON CS Tmax



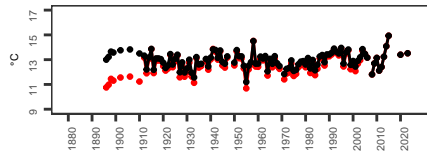
112FN0M PRINCETON CS Tmin



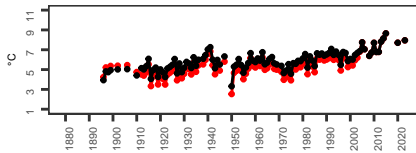
112FN0M PRINCETON CS Tmean



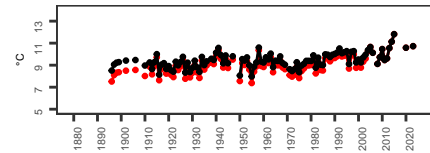
1036572 QUATSINO LIGHTSTATION Tmax



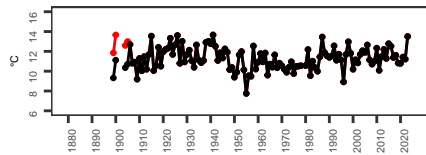
1036572 QUATSINO LIGHTSTATION Tmin



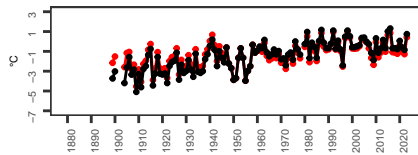
1036572 QUATSINO LIGHTSTATION Tmean



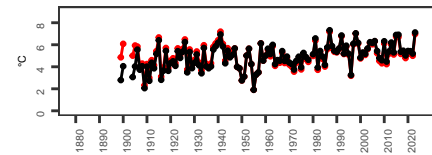
1096631 QUESNEL AIRPORT AUTO Tmax



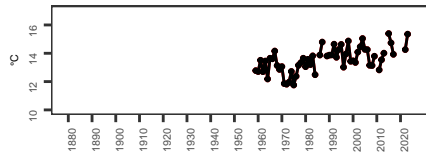
1096631 QUESNEL AIRPORT AUTO Tmin



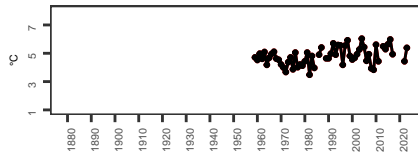
1096631 QUESNEL AIRPORT AUTO Tmean



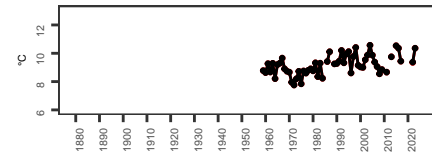
1026639 QUINSAM RIVER HATCHERY Tmax



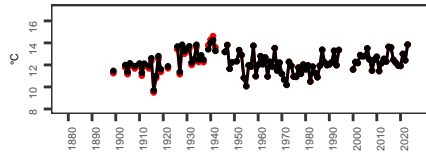
1026639 QUINSAM RIVER HATCHERY Tmin



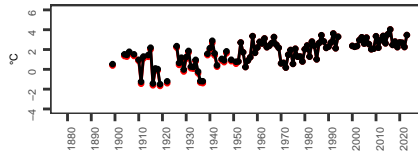
1026639 QUINSAM RIVER HATCHERY Tmean



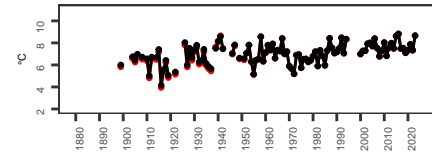
1176755 REVELSTOKE AIRPORT AUTO Tmax



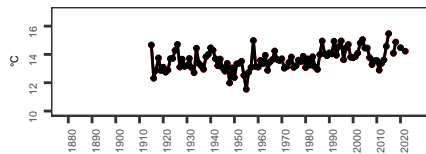
1176755 REVELSTOKE AIRPORT AUTO Tmin



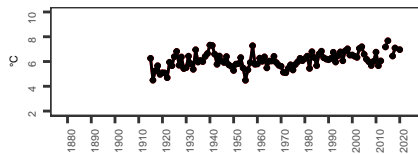
1176755 REVELSTOKE AIRPORT AUTO Tmean



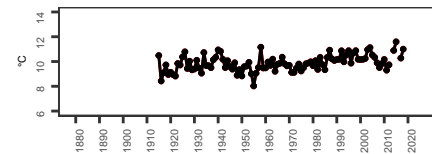
1016940 SAANICHTON CDA Tmax



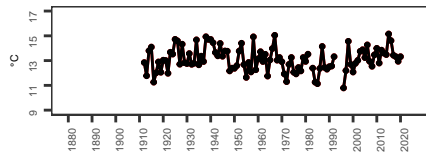
1016940 SAANICHTON CDA Tmin



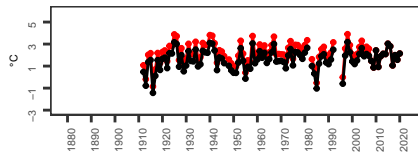
1016940 SAANICHTON CDA Tmean



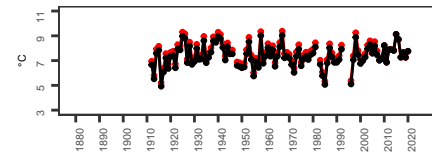
1167337 SILVER CREEK Tmax



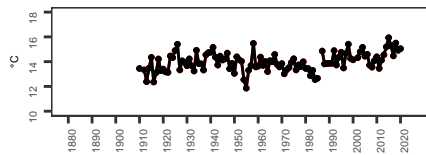
1167337 SILVER CREEK Tmin



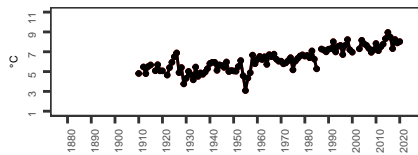
1167337 SILVER CREEK Tmean



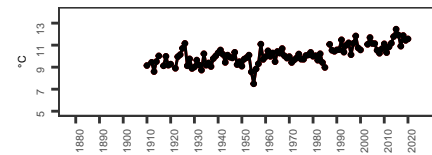
1016995 SALTSRING ST MARY'S L Tmax



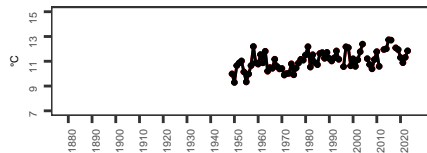
1016995 SALTSRING ST MARY'S L Tmin



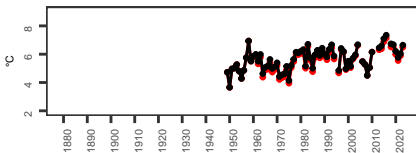
1016995 SALTSRING ST MARY'S L Tmean



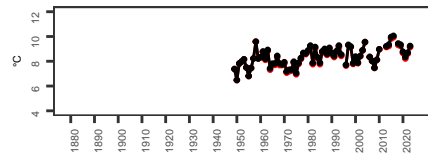
1057051 SANDSPIT AIRPORT AUTO Tmax



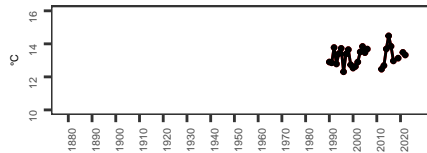
1057051 SANDSPIT AIRPORT AUTO Tmin



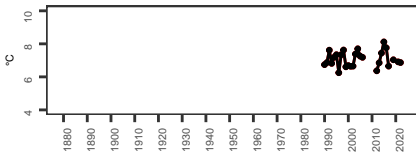
1057051 SANDSPIT AIRPORT AUTO Tmean



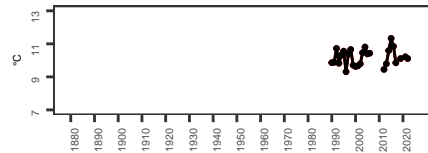
1017099 SATURNA CAPMON CS Tmax



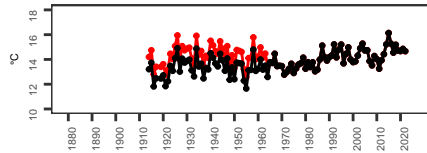
1017099 SATURNA CAPMON CS Tmin



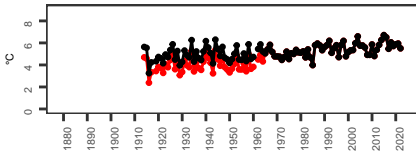
1017099 SATURNA CAPMON CS Tmean



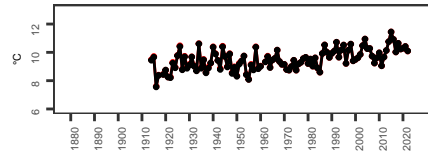
1017230 SHAWNIGAN LAKE Tmax



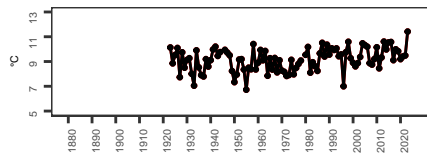
1017230 SHAWNIGAN LAKE Tmin



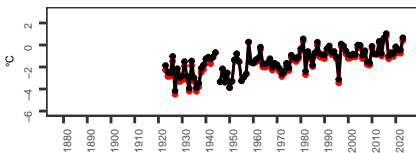
1017230 SHAWNIGAN LAKE Tmean



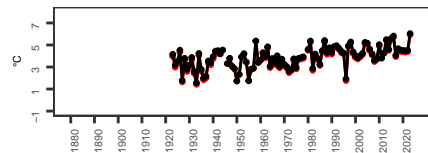
1077501 SMITHERS AIRPORT AUTO Tmax



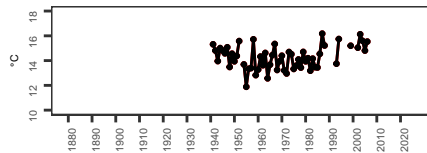
1077501 SMITHERS AIRPORT AUTO Tmin



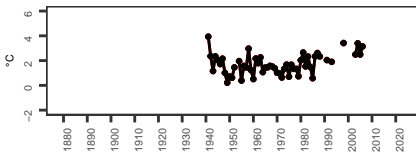
1077501 SMITHERS AIRPORT AUTO Tmean



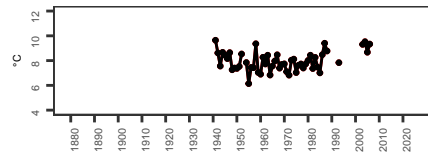
1147620 SOUTH SLOCAN Tmax



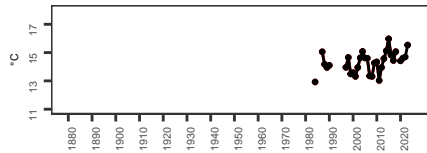
1147620 SOUTH SLOCAN Tmin



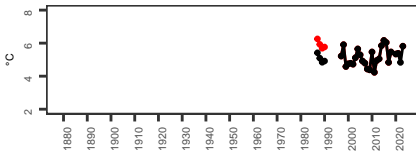
1147620 SOUTH SLOCAN Tmean



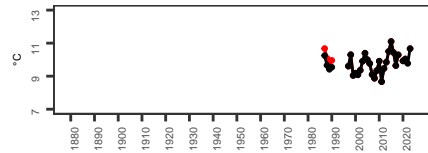
10476F0 SQUAMISH AIRPORT Tmax



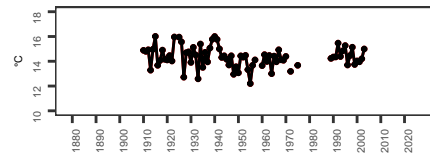
10476F0 SQUAMISH AIRPORT Tmin



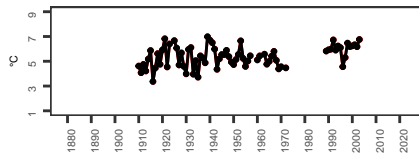
10476F0 SQUAMISH AIRPORT Tmean



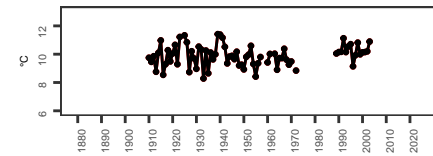
1107680 STAVE FALLS Tmax



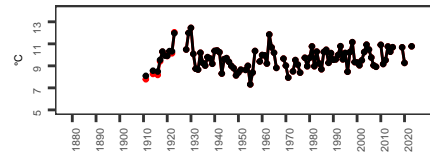
1107680 STAVE FALLS Tmin



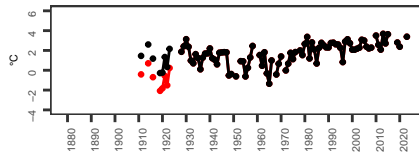
1107680 STAVE FALLS Tmean



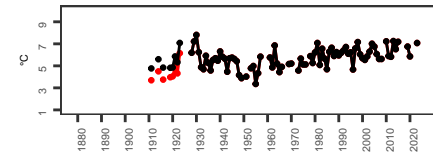
1067748 STEWART A Tmax



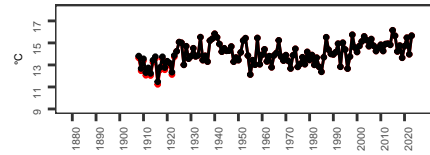
1067748 STEWART A Tmin



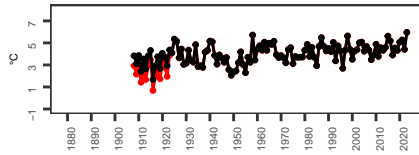
1067748 STEWART A Tmean



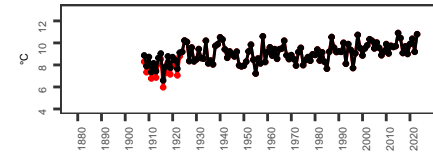
112G8L1 SUMMERLAND CS Tmax



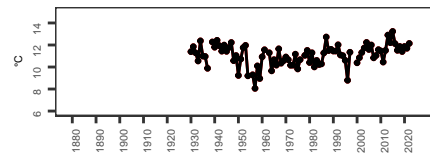
112G8L1 SUMMERLAND CS Tmin



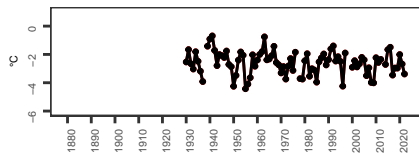
112G8L1 SUMMERLAND CS Tmean



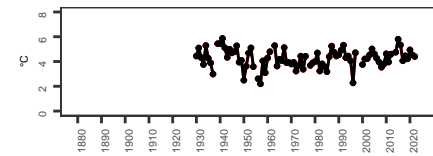
1088015 TATLAYOKO LAKE RCS Tmax



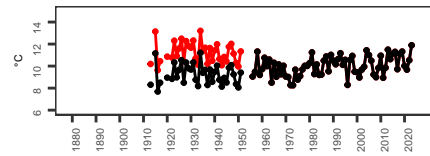
1088015 TATLAYOKO LAKE RCS Tmin



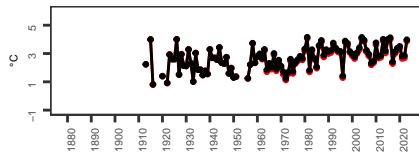
1088015 TATLAYOKO LAKE RCS Tmean



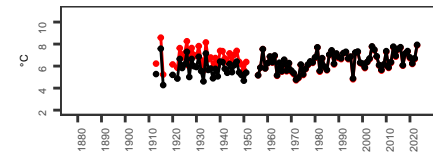
1068134 TERRACE A Tmax



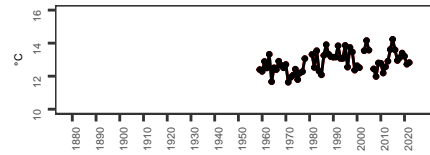
1068134 TERRACE A Tmin



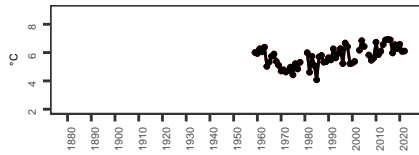
1068134 TERRACE A Tmean



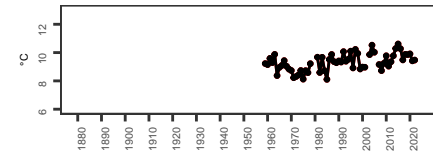
1038205 TOFINO A Tmax



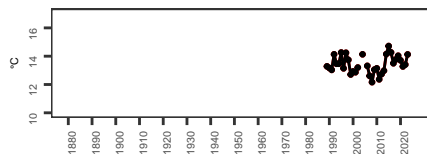
1038205 TOFINO A Tmin



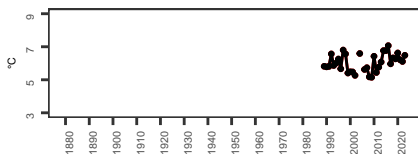
1038205 TOFINO A Tmean



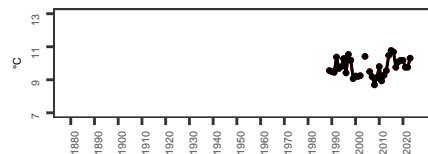
1038332 UCLUELET KENNEDY CAMP Tmax



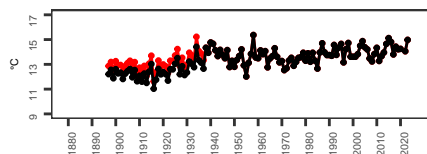
1038332 UCLUELET KENNEDY CAMP Tmin



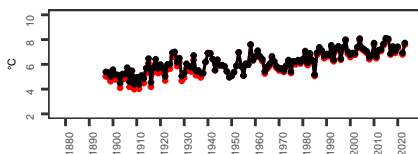
1038332 UCLUELET KENNEDY CAMP Tmean



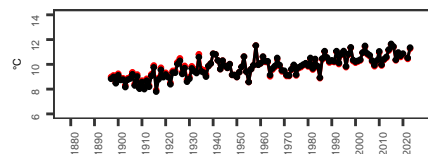
1108380 VANCOUVER SEA ISLAND CCG Tmax



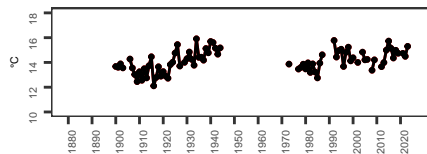
1108380 VANCOUVER SEA ISLAND CCG Tmin



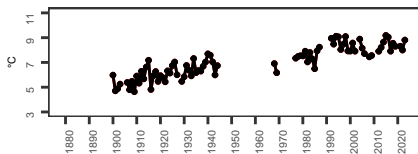
1108380 VANCOUVER SEA ISLAND CCG Tmean



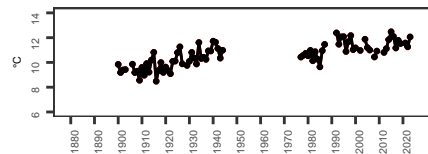
1108446 VANCOUVER HARBOUR CS Tmax



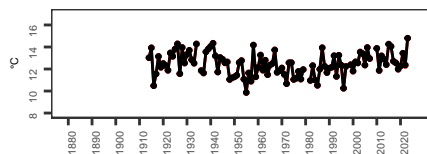
1108446 VANCOUVER HARBOUR CS Tmin



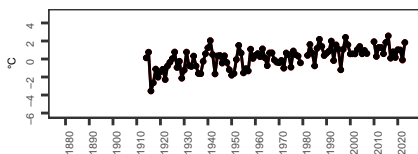
1108446 VANCOUVER HARBOUR CS Tmean



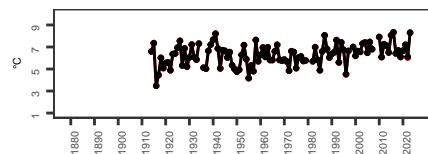
1168520 VAVENBY Tmax



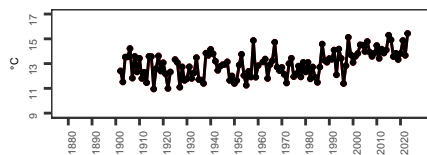
1168520 VAVENBY Tmin



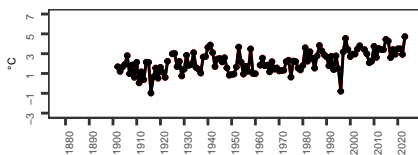
1168520 VAVENBY Tmean



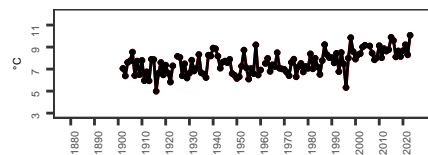
1128582 VERNON AUTO Tmax



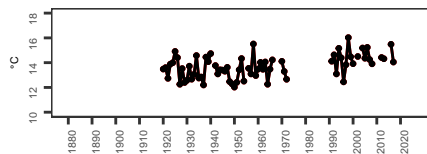
1128582 VERNON AUTO Tmin



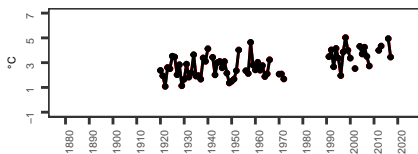
1128582 VERNON AUTO Tmean



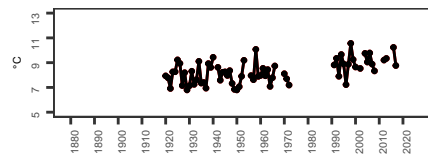
1128553 VERNON BELLA VISTA Tmax



1128553 VERNON BELLA VISTA Tmin

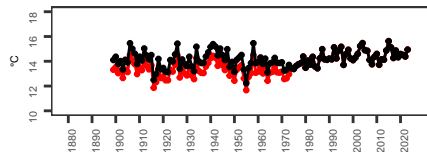


1128553 VERNON BELLA VISTA Tmean

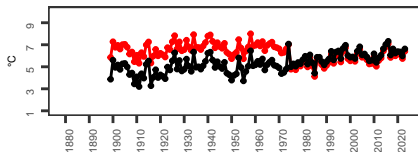




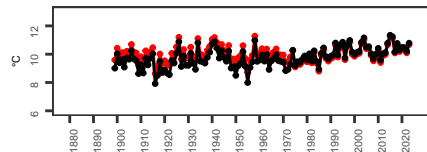
1018621 VICTORIA INTL A Tmax



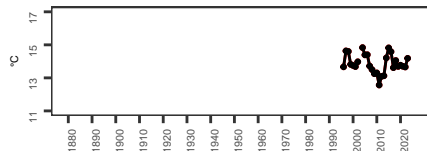
1018621 VICTORIA INTL A Tmin



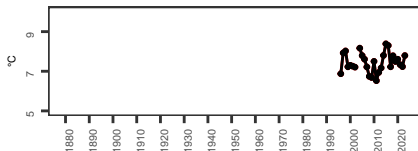
1018621 VICTORIA INTL A Tmean



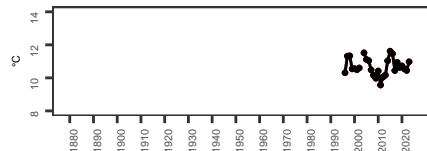
1018611 VICTORIA GONZALES CS Tmax



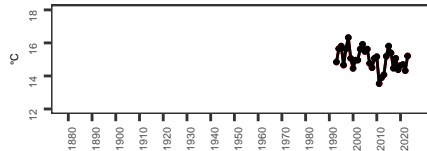
1018611 VICTORIA GONZALES CS Tmin



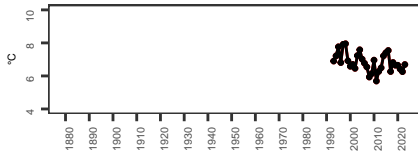
1018611 VICTORIA GONZALES CS Tmean



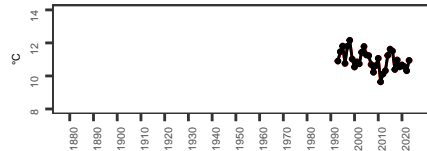
1018598 VICTORIA UNIVERSITY CS Tmax



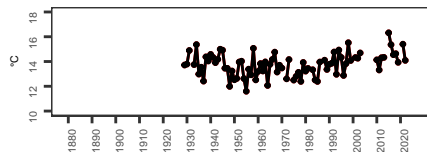
1018598 VICTORIA UNIVERSITY CS Tmin



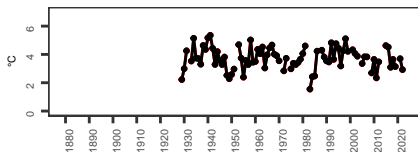
1018598 VICTORIA UNIVERSITY CS Tmean



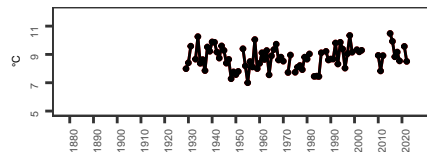
1148705 WARFIELD RCS Tmax



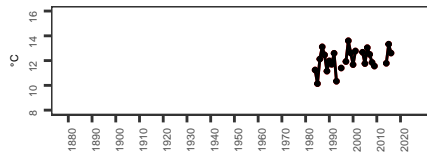
1148705 WARFIELD RCS Tmin



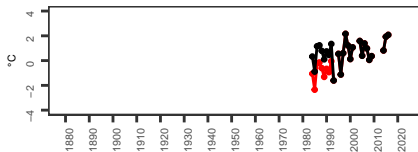
1148705 WARFIELD RCS Tmean



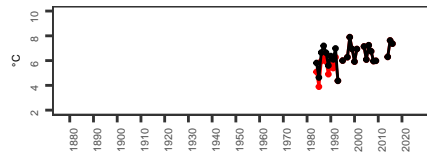
1158730 WASA Tmax



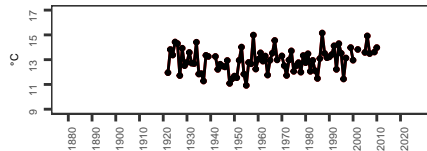
1158730 WASA Tmin



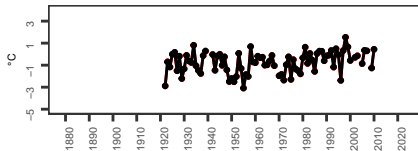
1158730 WASA Tmean



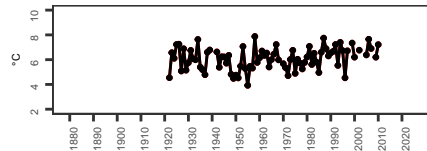
1168880 WESTWOLD Tmax



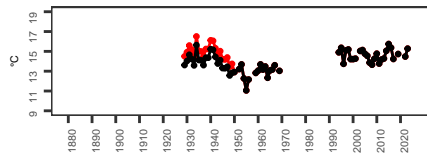
1168880 WESTWOLD Tmin



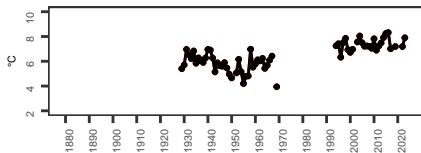
1168880 WESTWOLD Tmean



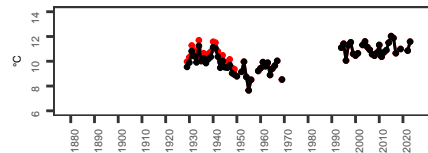
1108910 WHITE ROCK CAMPBELL SCIENTIFIC Tmax



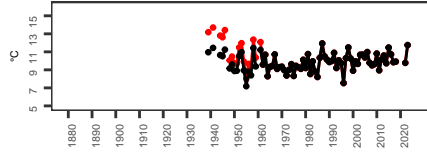
1108910 WHITE ROCK CAMPBELL SCIENTIFIC Tmin



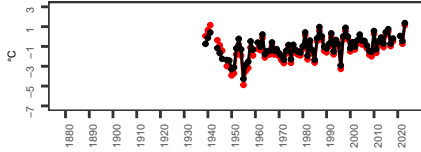
1108910 WHITE ROCK CAMPBELL SCIENTIFIC Tmean



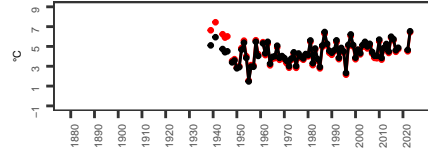
1098941 WILLIAMS LAKE A Tmax



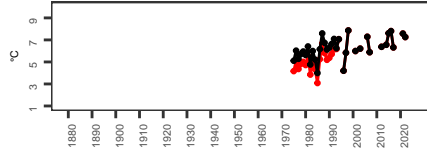
1098941 WILLIAMS LAKE A Tmin



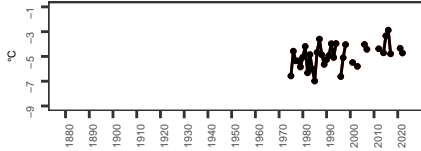
1098941 WILLIAMS LAKE A Tmean



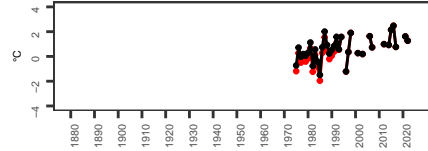
11790J1 YOHO PARK Tmax



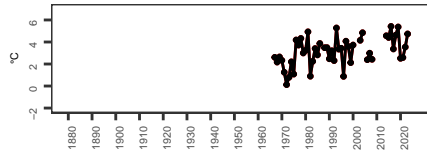
11790J1 YOHO PARK Tmin



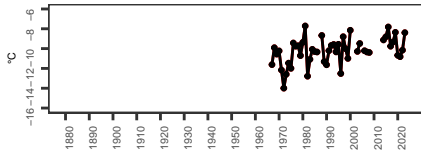
11790J1 YOHO PARK Tmean



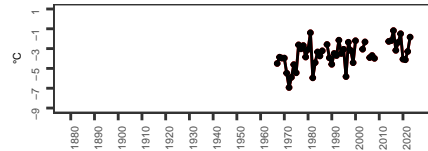
2100184 BURWASH AIRPORT AUTO Tmax



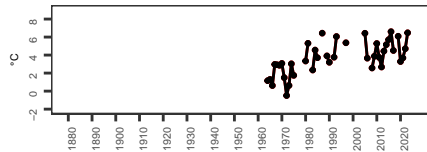
2100184 BURWASH AIRPORT AUTO Tmin



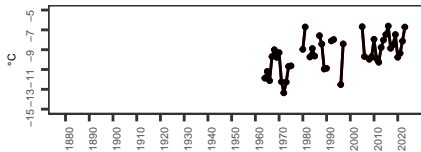
2100184 BURWASH AIRPORT AUTO Tmean



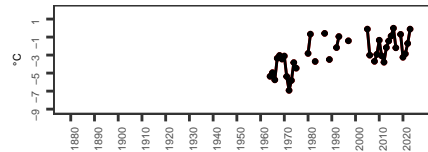
2100301 CARMACKS CS Tmax



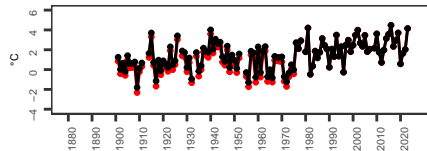
2100301 CARMACKS CS Tmin



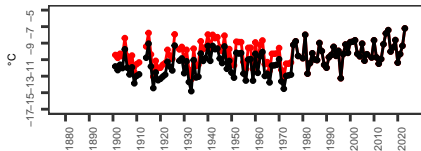
2100301 CARMACKS CS Tmean



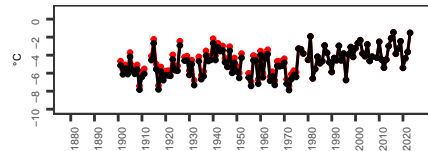
2100LRP DAWSON Tmax



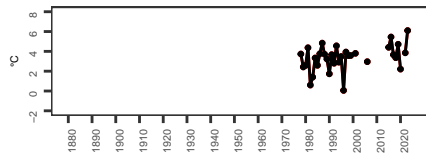
2100LRP DAWSON Tmin



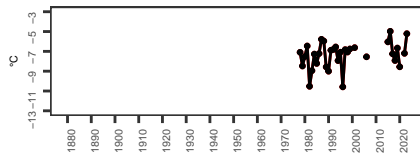
2100LRP DAWSON Tmean



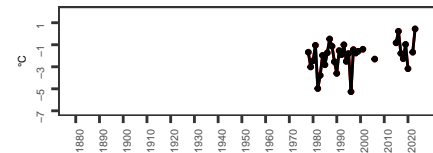
2100518 FARO (AUT) Tmax



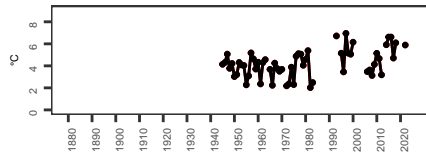
2100518 FARO (AUT) Tmin



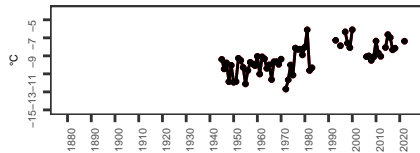
2100518 FARO (AUT) Tmean



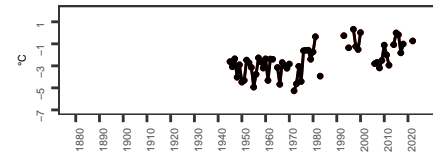
2100630 HAINES JUNCTION Tmax



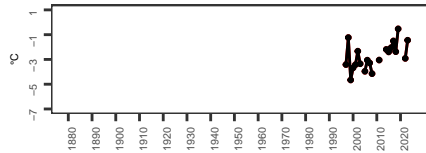
2100630 HAINES JUNCTION Tmin



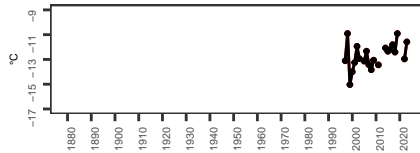
2100630 HAINES JUNCTION Tmean



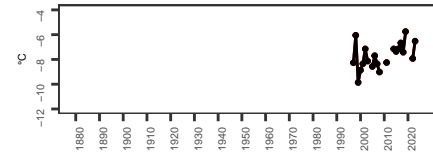
2100660 IVVAVIK NAT. PARK Tmax



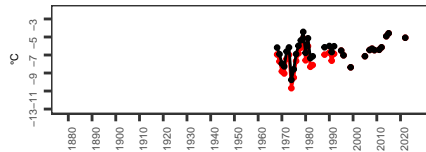
2100660 IVVAVIK NAT. PARK Tmin



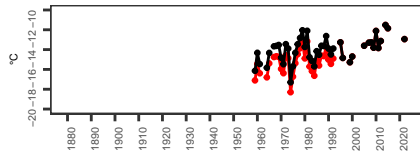
2100660 IVVAVIK NAT. PARK Tmean



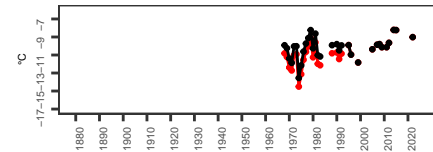
2100682 KOMAKUK BEACH Tmax



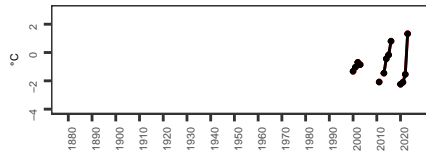
2100682 KOMAKUK BEACH Tmin



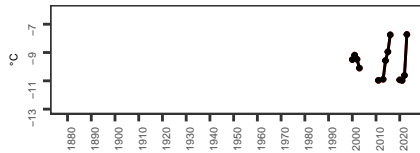
2100682 KOMAKUK BEACH Tmean



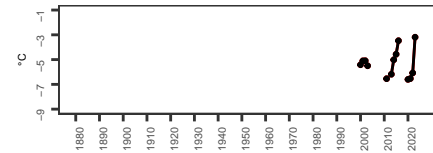
2100693 MACMILLAN PASS Tmax



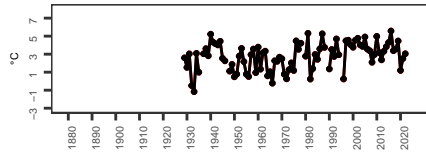
2100693 MACMILLAN PASS Tmin



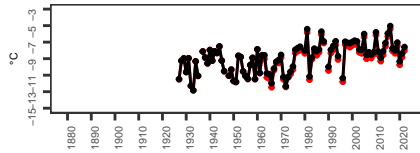
2100693 MACMILLAN PASS Tmean



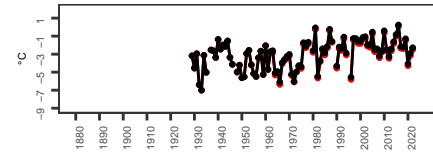
2100701 MAYO A Tmax



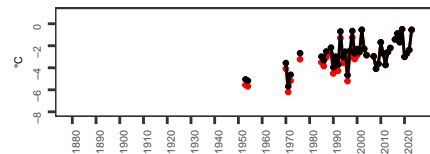
2100701 MAYO A Tmin



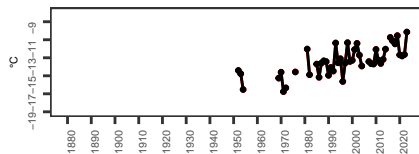
2100701 MAYO A Tmean



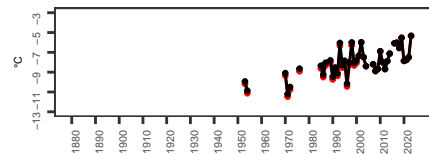
2100805 OLD CROW RCS Tmax



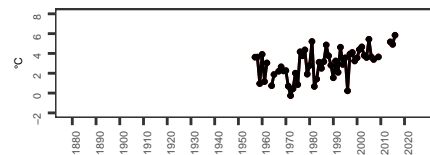
2100805 OLD CROW RCS Tmin



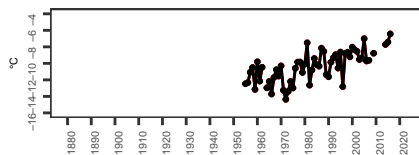
2100805 OLD CROW RCS Tmean



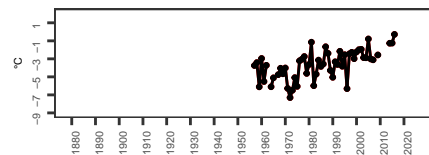
2100880 PELLY RANCH Tmax



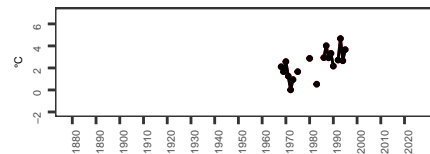
2100880 PELLY RANCH Tmin



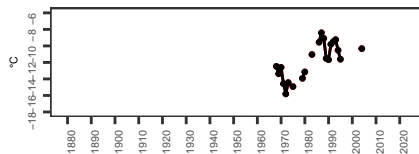
2100880 PELLY RANCH Tmean



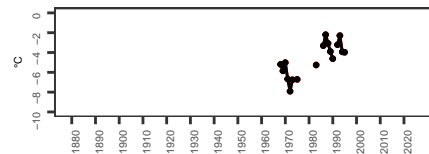
2100941 ROSS RIVER YTG Tmax



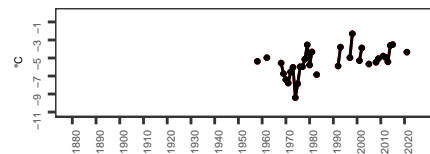
2100941 ROSS RIVER YTG Tmin



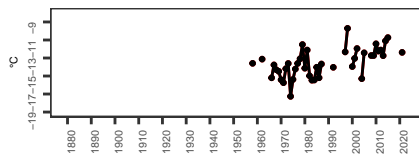
2100941 ROSS RIVER YTG Tmean



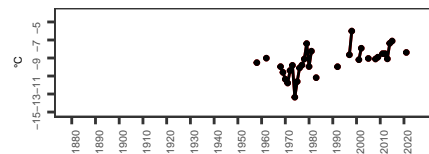
2100950 SHINGLE POINT A Tmax



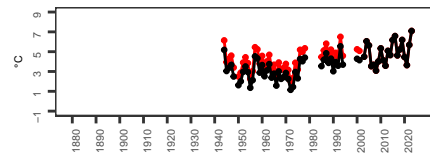
2100950 SHINGLE POINT A Tmin



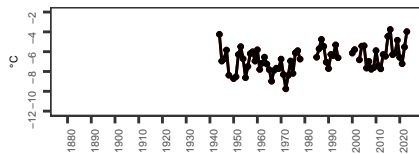
2100950 SHINGLE POINT A Tmean



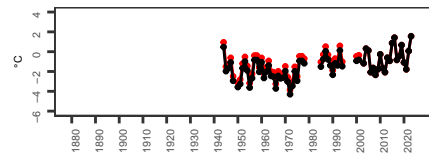
2101102 TESLIN (AUT) Tmax



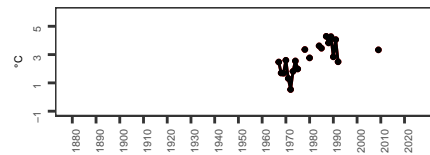
2101102 TESLIN (AUT) Tmin



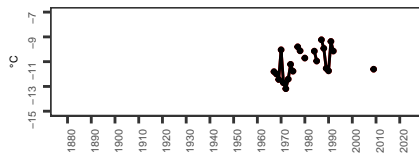
2101102 TESLIN (AUT) Tmean



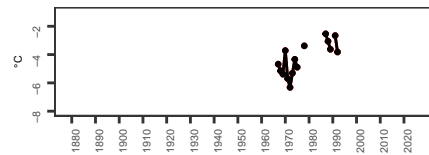
2101135 TUCHITUA Tmax



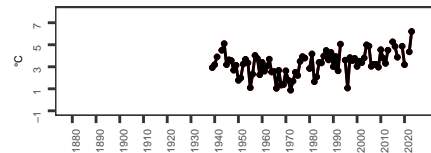
2101135 TUCHITUA Tmin



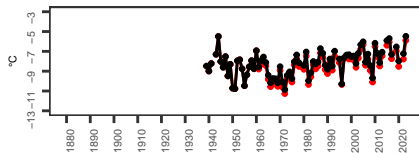
2101135 TUCHITUA Tmean



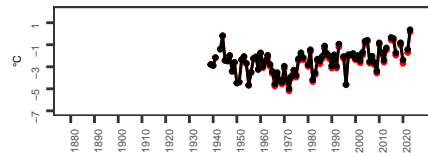
2101204 WATSON LAKE (AUT) Tmax



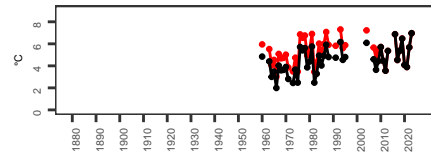
2101204 WATSON LAKE (AUT) Tmin



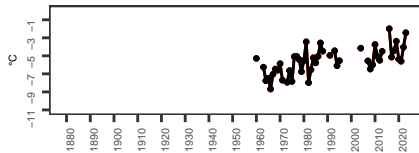
2101204 WATSON LAKE (AUT) Tmean



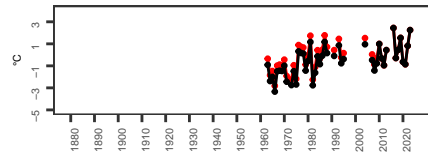
2101310 WHITEHORSE AUTO Tmax



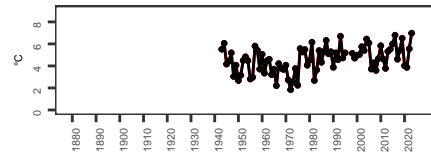
2101310 WHITEHORSE AUTO Tmin



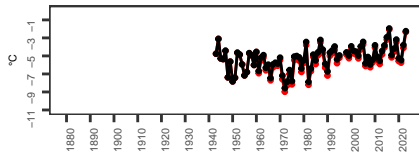
2101310 WHITEHORSE AUTO Tmean



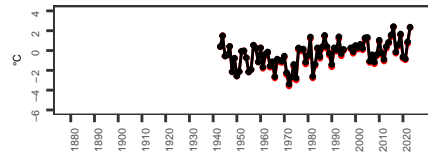
2101303 WHITEHORSE A Tmax



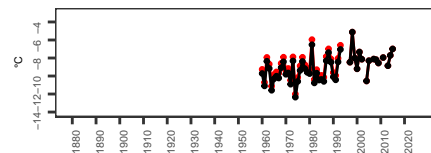
2101303 WHITEHORSE A Tmin



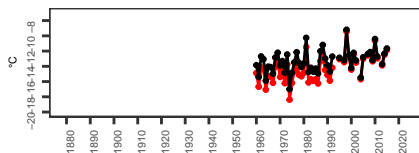
2101303 WHITEHORSE A Tmean



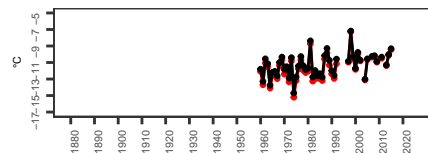
2200675 CAPE PARRY A Tmax



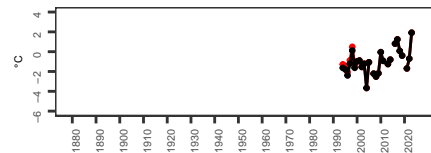
2200675 CAPE PARRY A Tmin



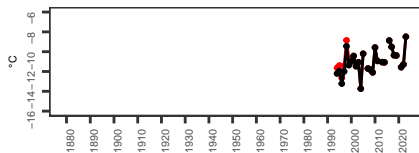
2200675 CAPE PARRY A Tmean



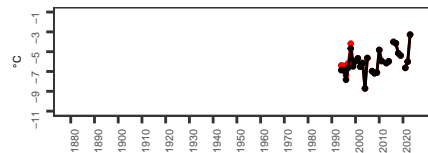
2201022 DELINE CS Tmax



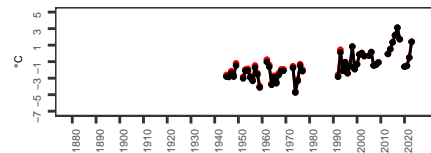
2201022 DELINE CS Tmin



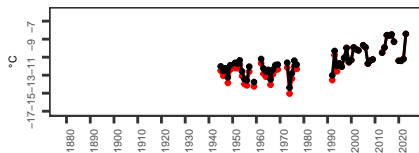
2201022 DELINE CS Tmean



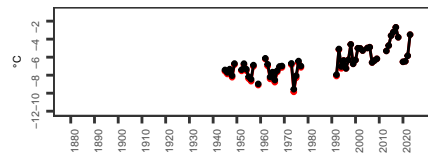
2201450 FORT GOOD HOPE CS Tmax



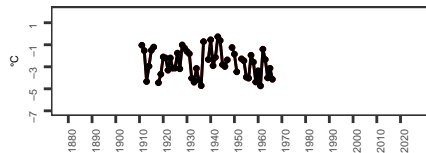
2201450 FORT GOOD HOPE CS Tmin



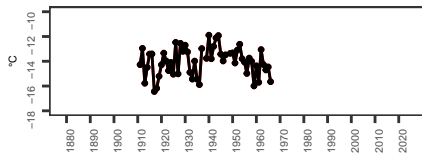
2201450 FORT GOOD HOPE CS Tmean



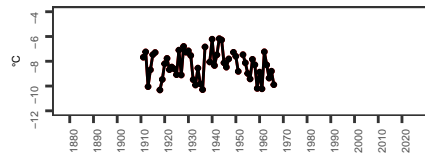
2201500 FORT GOOD HOPE 2 Tmax



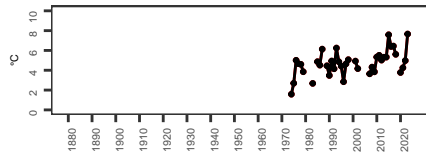
2201500 FORT GOOD HOPE 2 Tmin



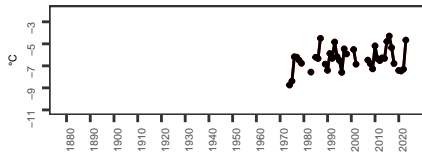
2201500 FORT GOOD HOPE 2 Tmean



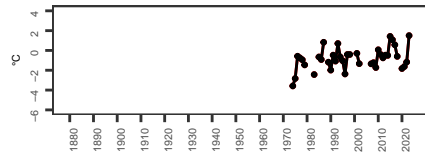
2201579 FORT LIARD Tmax



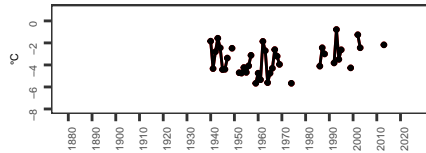
2201579 FORT LIARD Tmin



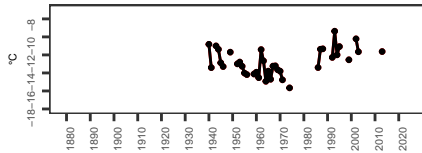
2201579 FORT LIARD Tmean



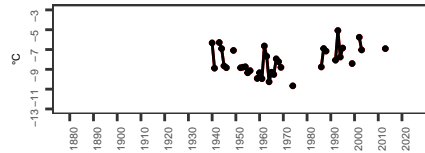
2201601 FORT MCPHERSON A Tmax



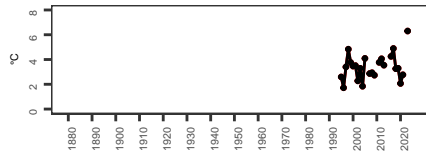
2201601 FORT MCPHERSON A Tmin



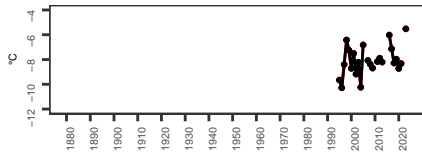
2201601 FORT MCPHERSON A Tmean



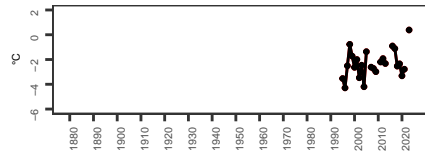
2201799 FORT PROVIDENCE Tmax



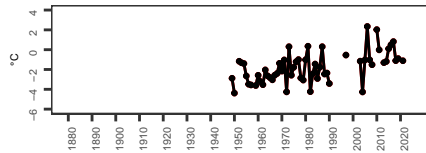
2201799 FORT PROVIDENCE Tmin



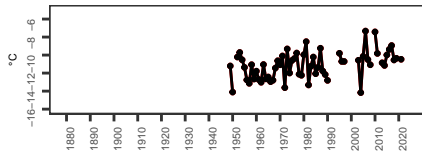
2201799 FORT PROVIDENCE Tmean



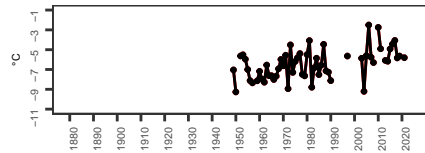
2201903 FORT RELIANCE (AUT) Tmax



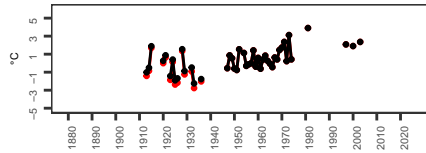
2201903 FORT RELIANCE (AUT) Tmin



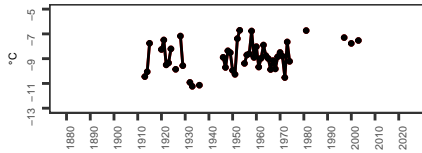
2201903 FORT RELIANCE (AUT) Tmean



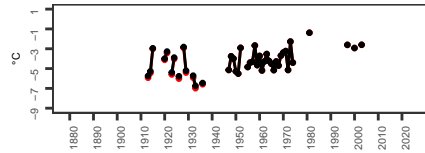
2202000 FORT RESOLUTION A Tmax



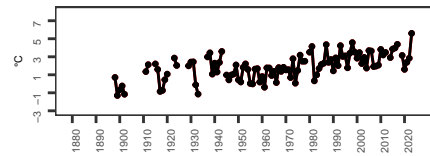
2202000 FORT RESOLUTION A Tmin



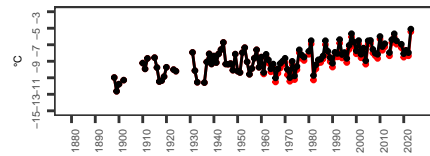
2202000 FORT RESOLUTION A Tmean



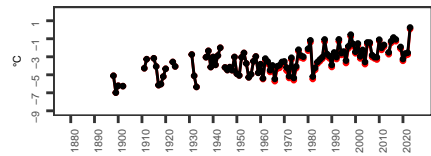
2202102 FORT SIMPSON CLIMATE Tmax



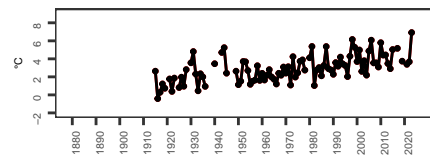
2202102 FORT SIMPSON CLIMATE Tmin



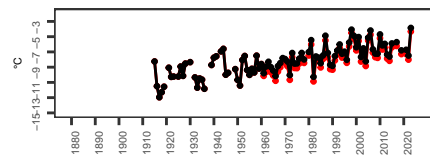
2202102 FORT SIMPSON CLIMATE Tmean



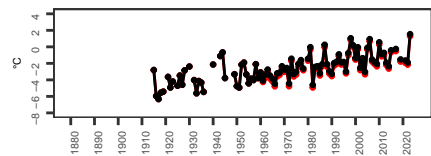
2202202 FORT SMITH CLIMATE Tmax



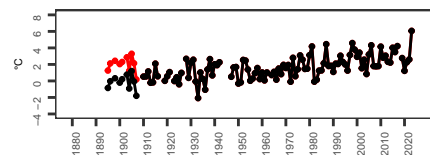
2202202 FORT SMITH CLIMATE Tmin



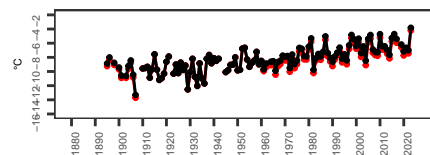
2202202 FORT SMITH CLIMATE Tmean



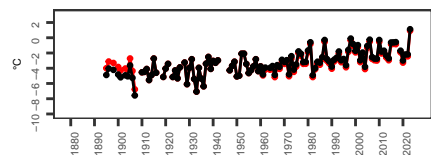
2202402 HAY RIVER CLIMATE Tmax



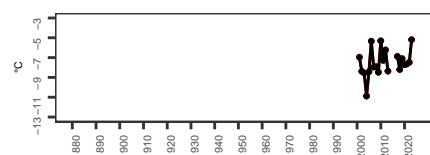
2202402 HAY RIVER CLIMATE Tmin



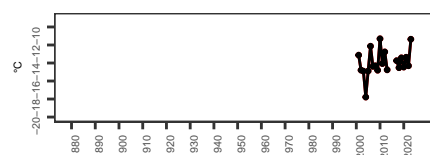
2202402 HAY RIVER CLIMATE Tmean



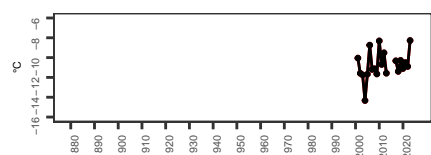
2502505 HOLMAN CS Tmax



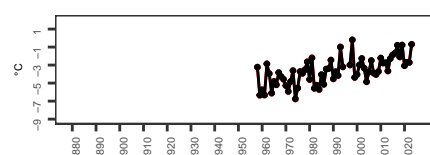
2502505 HOLMAN CS Tmin



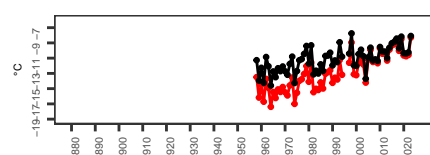
2502505 HOLMAN CS Tmean



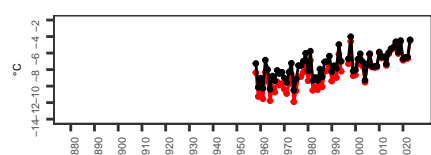
2202578 INUVIK CLIMATE Tmax



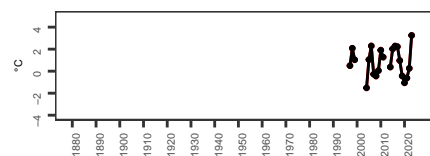
2202578 INUVIK CLIMATE Tmin



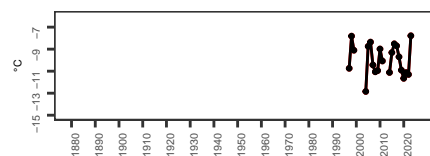
2202578 INUVIK CLIMATE Tmean



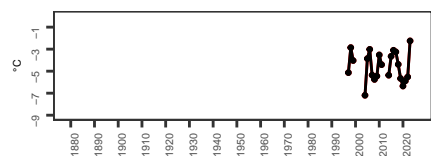
2202678 WHATI Tmax



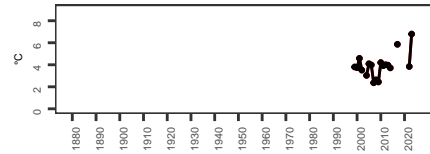
2202678 WHATI Tmin



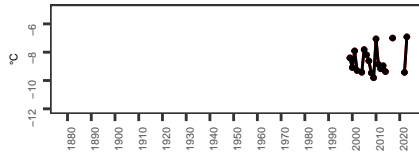
2202678 WHATI Tmean



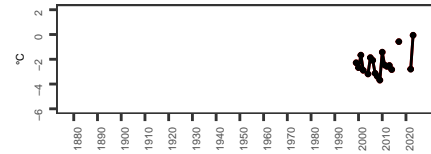
220N003 LINDBURG LANDING Tmax



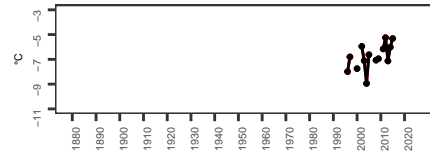
220N003 LINDBURG LANDING Tmin



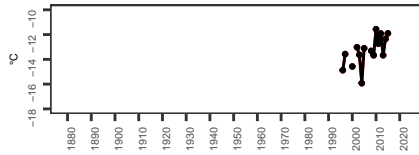
220N003 LINDBURG LANDING Tmean



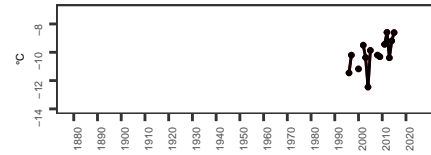
220B68C LIVERPOOL BAY Tmax



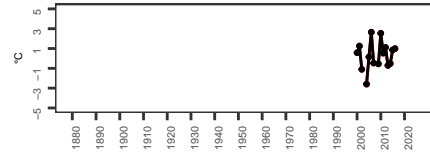
220B68C LIVERPOOL BAY Tmin



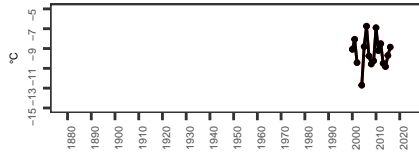
220B68C LIVERPOOL BAY Tmean



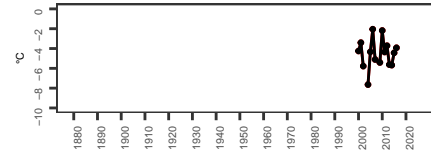
220L002 LUTSELK'E CS Tmax



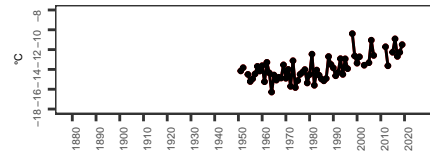
220L002 LUTSELK'E CS Tmin



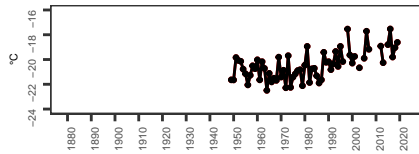
220L002 LUTSELK'E CS Tmean



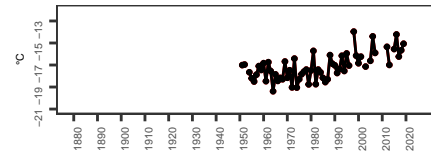
250M001 MOULD BAY CS Tmax



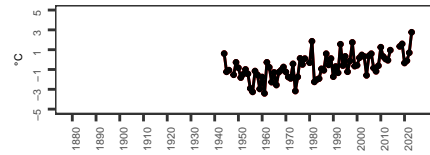
250M001 MOULD BAY CS Tmin



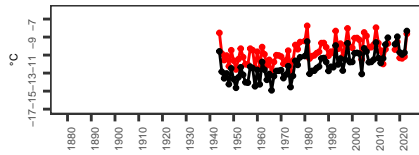
250M001 MOULD BAY CS Tmean



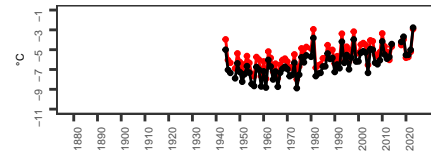
2202810 NORMAN WELLS CLIMATE Tmax



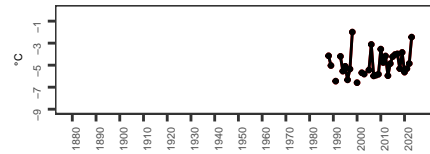
2202810 NORMAN WELLS CLIMATE Tmin



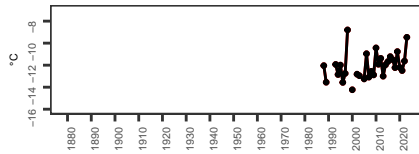
2202810 NORMAN WELLS CLIMATE Tmean



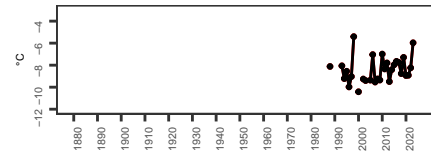
2203058 PAULATUK Tmax



2203058 PAULATUK Tmin

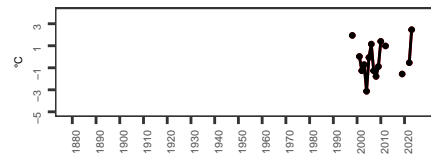


2203058 PAULATUK Tmean

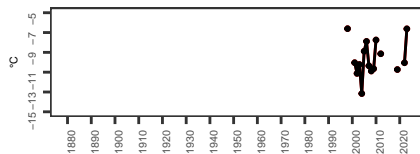




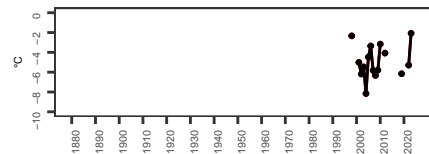
2203359 GAMETI Tmax



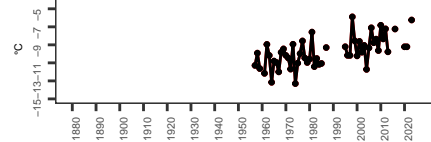
2203359 GAMETI Tmin



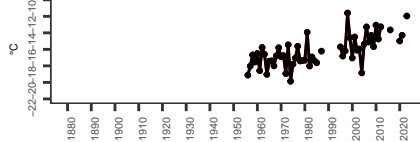
2203359 GAMETI Tmean



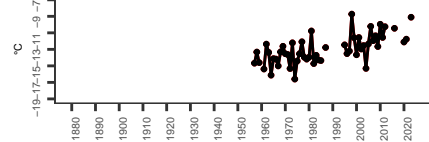
2503648 SACHS HARBOUR CLIMATE Tmax



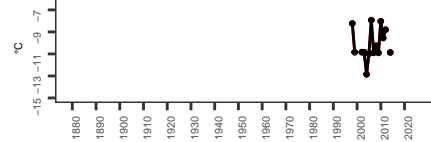
2503648 SACHS HARBOUR CLIMATE Tmin



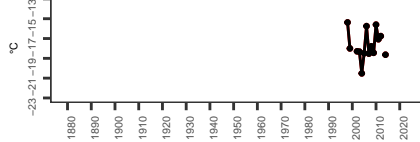
2503648 SACHS HARBOUR CLIMATE Tmean



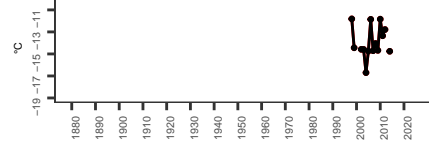
2503886 THOMSEN RIVER Tmax



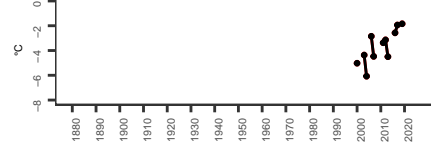
2503886 THOMSEN RIVER Tmin



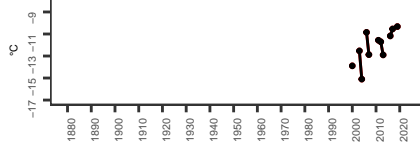
2503886 THOMSEN RIVER Tmean



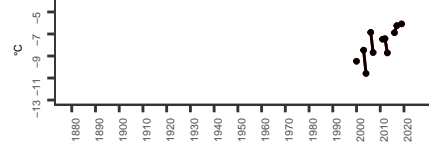
220N005 TRAIL VALLEY Tmax




220N005 TRAIL VALLEY Tmin



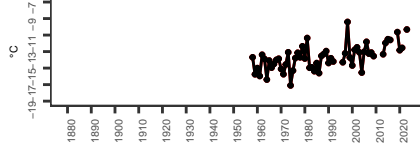
220N005 TRAIL VALLEY Tmean



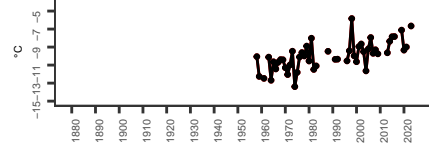
2203914 TUKTOYAKTUK Tmax




2203914 TUKTOYAKTUK Tmin




2203914 TUKTOYAKTUK Tmean




2201700 TULITA A Tmax



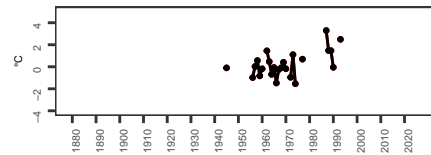
2201700 TULITA A Tmin



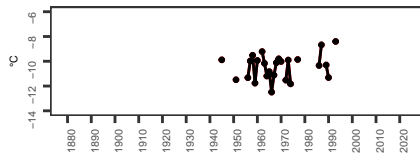
2201700 TULITA A Tmean



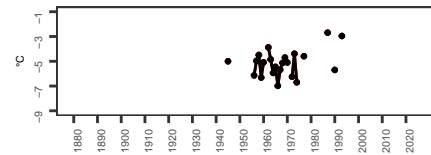
2204000 WRIGLEY A Tmax



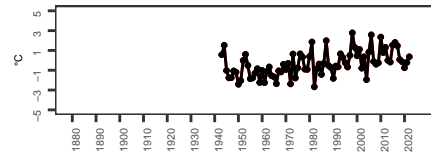
2204000 WRIGLEY A Tmin



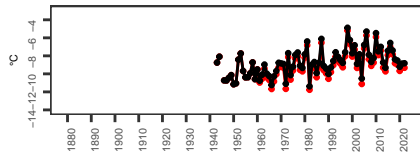
2204000 WRIGLEY A Tmean



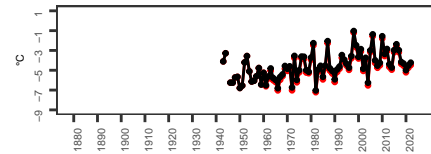
2204101 YELLOWKNIFE A Tmax



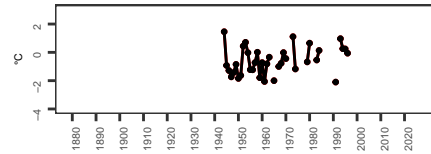
2204101 YELLOWKNIFE A Tmin



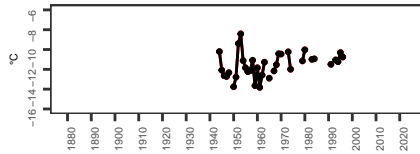
2204101 YELLOWKNIFE A Tmean



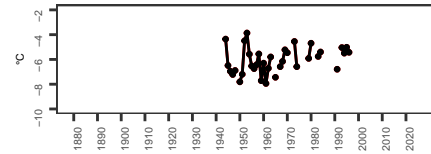
2204200 YELLOWKNIFE HYDRO Tmax



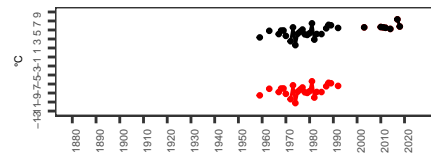
2204200 YELLOWKNIFE HYDRO Tmin



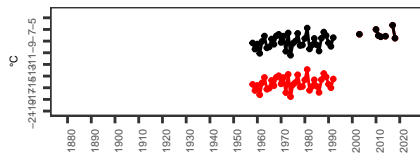
2204200 YELLOWKNIFE HYDRO Tmean



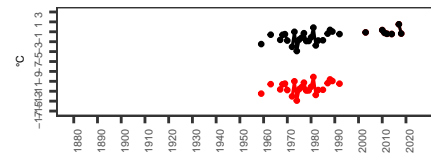
2204300 YOHIN Tmax



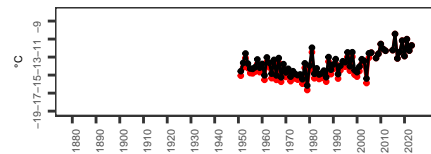
2204300 YOHIN Tmin



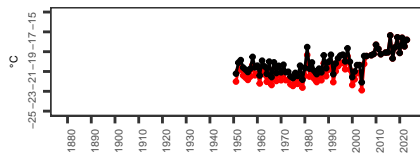
2204300 YOHIN Tmean



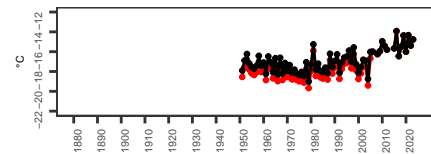
2400305 ALERT CLIMATE Tmax



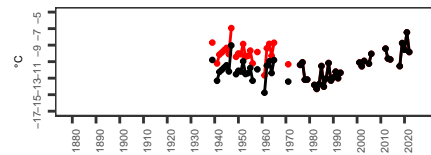
2400305 ALERT CLIMATE Tmin



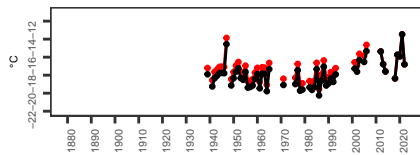
2400305 ALERT CLIMATE Tmean



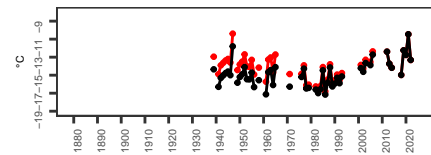
2400404 ARCTIC BAY CS Tmax



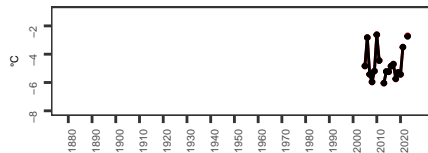
2400404 ARCTIC BAY CS Tmin



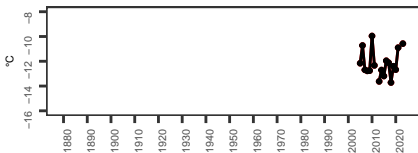
2400404 ARCTIC BAY CS Tmean



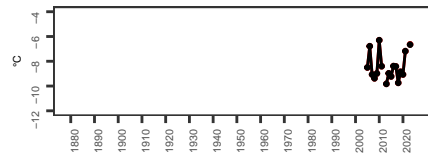
2301153 ARVIAT CLIMATE Tmax



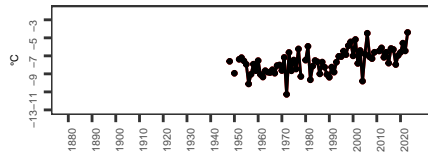
2301153 ARVIAT CLIMATE Tmin



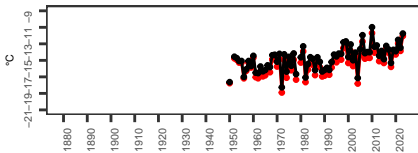
2301153 ARVIAT CLIMATE Tmean



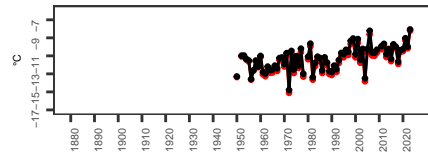
2300501 BAKER LAKE CLIMATE Tmax



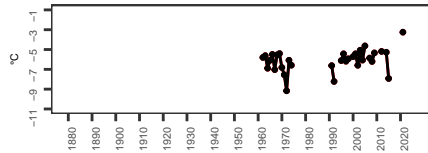
2300501 BAKER LAKE CLIMATE Tmin



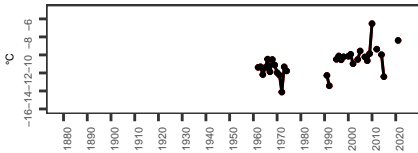
2300501 BAKER LAKE CLIMATE Tmean



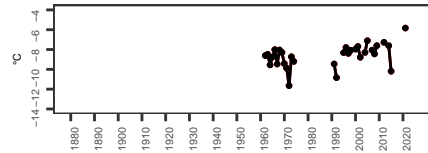
2400565 BREVOORT ISLAND Tmax



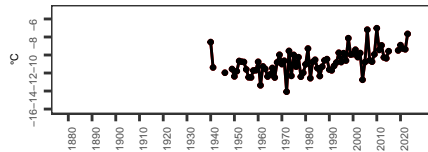
2400565 BREVOORT ISLAND Tmin



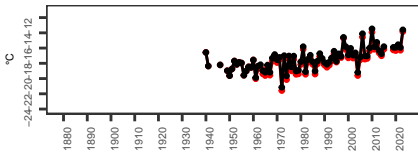
2400565 BREVOORT ISLAND Tmean



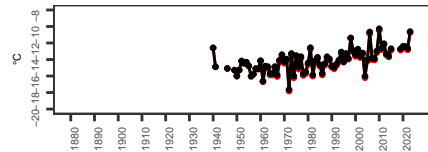
2400602 CAMBRIDGE BAY GSN Tmax



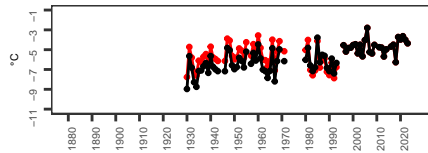
2400602 CAMBRIDGE BAY GSN Tmin



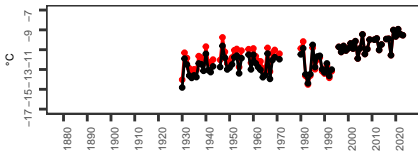
2400602 CAMBRIDGE BAY GSN Tmean



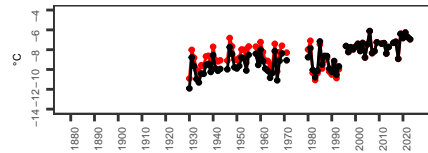
2400636 KINNGAIT Tmax



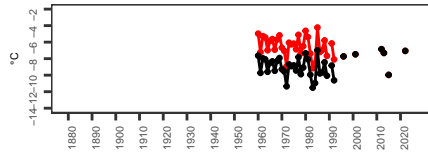
2400636 KINNGAIT Tmin



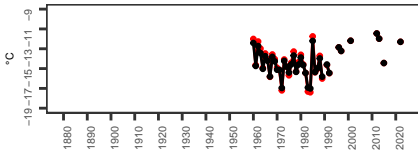
2400636 KINNGAIT Tmean



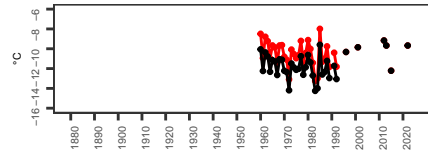
2400650 CAPE DYER Tmax



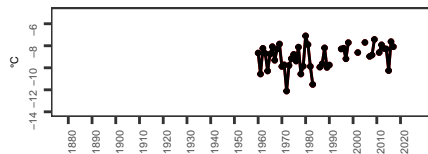
2400650 CAPE DYER Tmin



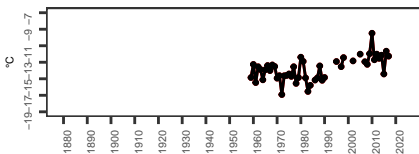
2400650 CAPE DYER Tmean



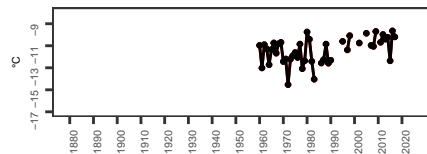
2400660 CAPE HOOPER Tmax



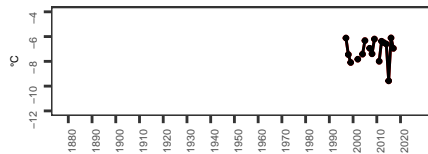
2400660 CAPE HOOPER Tmin



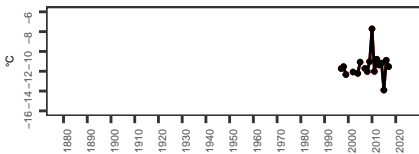
2400660 CAPE HOOPER Tmean



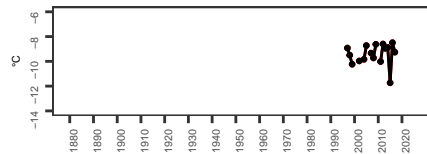
2400F63 CAPE MERCY Tmax



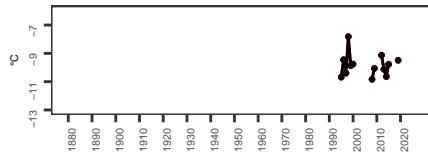
2400F63 CAPE MERCY Tmin



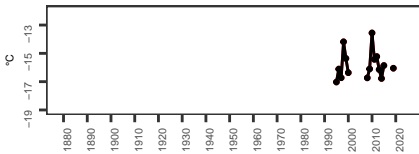
2400F63 CAPE MERCY Tmean



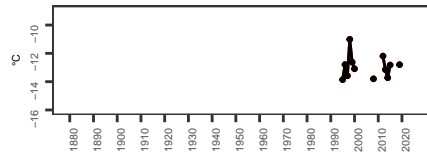
2400697 CAPE PEEL WEST Tmax



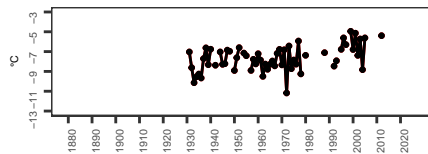
2400697 CAPE PEEL WEST Tmin



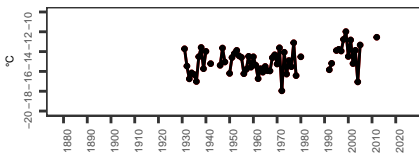
2400697 CAPE PEEL WEST Tmean



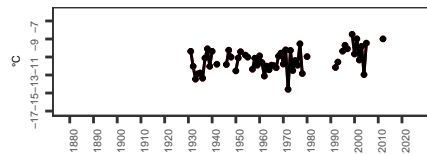
2300707 CHESTERFIELD INLET A Tmax



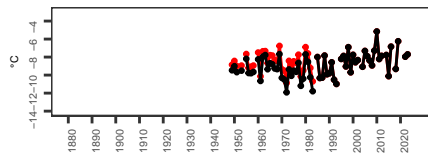
2300707 CHESTERFIELD INLET A Tmin



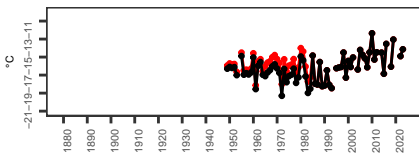
2300707 CHESTERFIELD INLET A Tmean



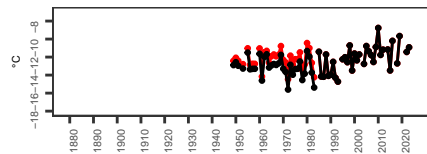
2400804 CLYDE RIVER A Tmax



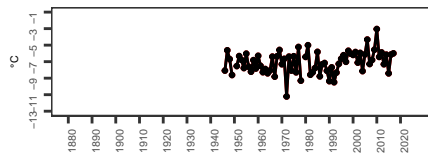
2400804 CLYDE RIVER A Tmin



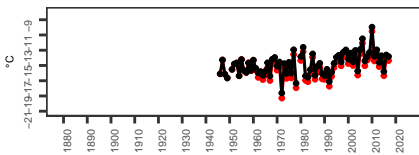
2400804 CLYDE RIVER A Tmean



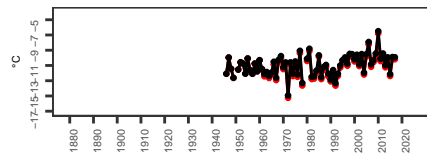
2301002 CORAL HARBOUR A Tmax



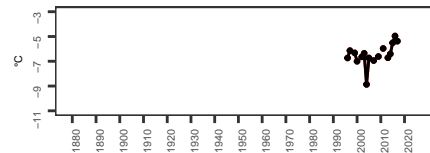
2301002 CORAL HARBOUR A Tmin



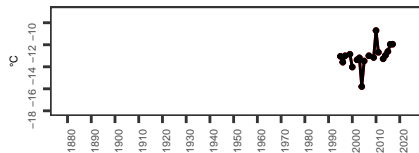
2301002 CORAL HARBOUR A Tmean



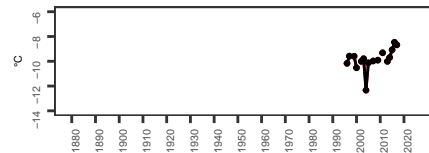
230J01Q CROKER RIVER Tmax



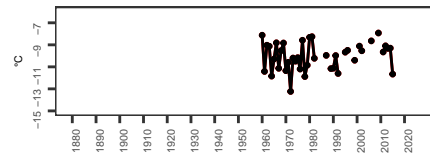
230J01Q CROKER RIVER Tmin



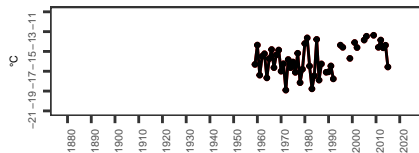
230J01Q CROKER RIVER Tmean



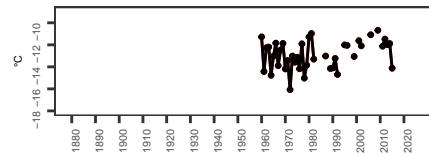
2401030 DEWAR LAKES Tmax



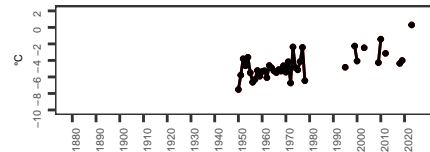
2401030 DEWAR LAKES Tmin



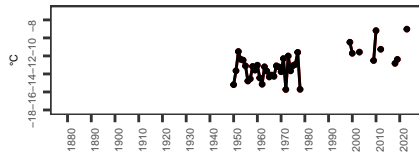
2401030 DEWAR LAKES Tmean



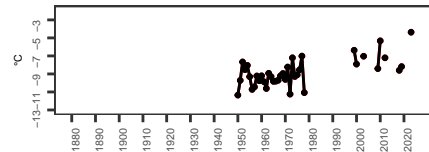
2301102 ENNADAI LAKE (AUT) Tmax



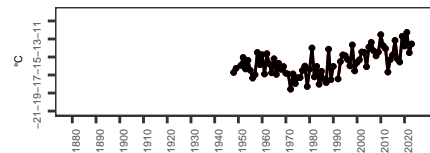
2301102 ENNADAI LAKE (AUT) Tmin



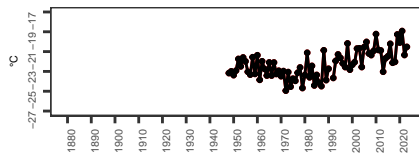
2301102 ENNADAI LAKE (AUT) Tmean



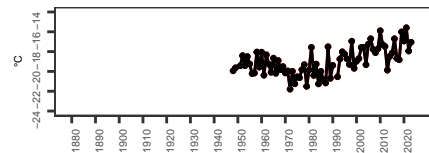
2401199 EUREKA CLIMATE Tmax



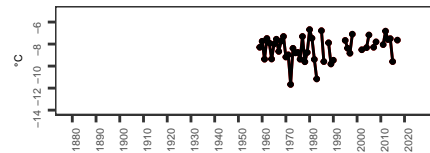
2401199 EUREKA CLIMATE Tmin



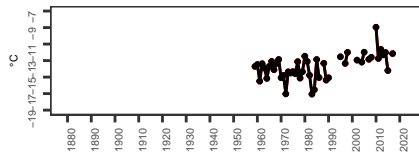
2401199 EUREKA CLIMATE Tmean



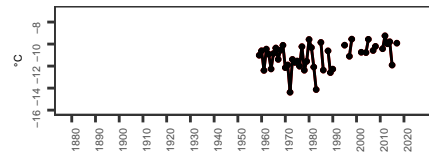
2400570 BROUGHTON ISLAND Tmax



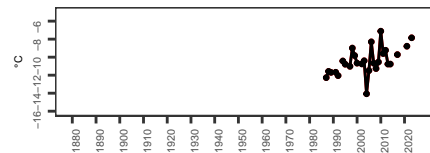
2400570 BROUGHTON ISLAND Tmin



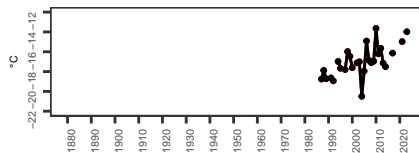
2400570 BROUGHTON ISLAND Tmean



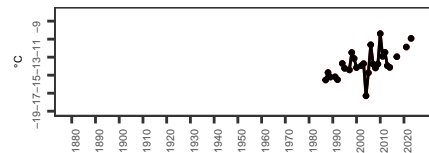
2302340 GJOJA HAVEN CLIMATE Tmax



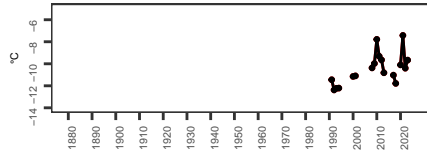
2302340 GJOJA HAVEN CLIMATE Tmin



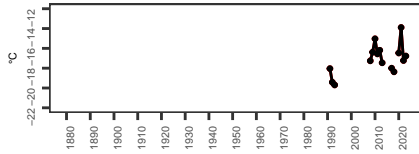
2302340 GJOJA HAVEN CLIMATE Tmean



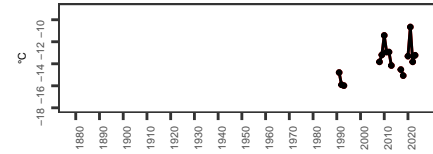
2402351 GRISE FIORI CLIMATE Tmax



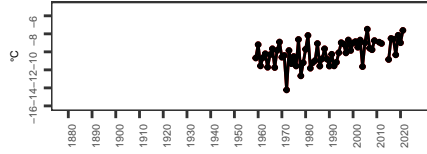
2402351 GRISE FIORI CLIMATE Tmin



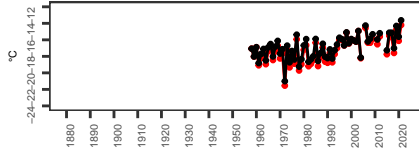
2402351 GRISE FIORI CLIMATE Tmean



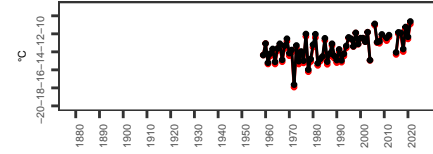
2402353 SANIRAJAK Tmax



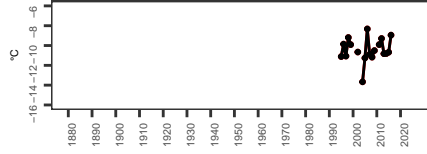
2402353 SANIRAJAK Tmin



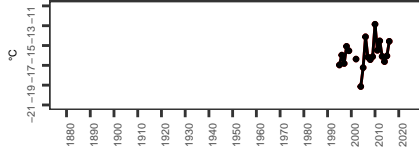
2402353 SANIRAJAK Tmean



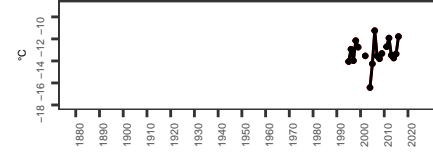
2302370 HAT ISLAND Tmax



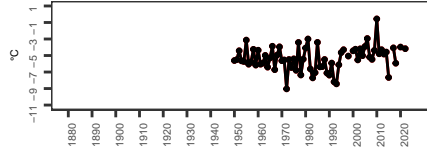
2302370 HAT ISLAND Tmin



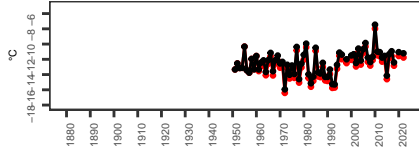
2302370 HAT ISLAND Tmean



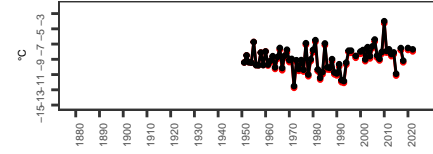
2402592 IQALUIT CLIMATE Tmax



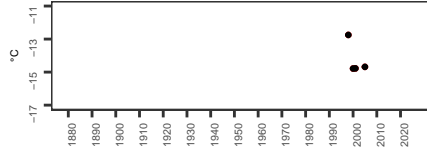
2402592 IQALUIT CLIMATE Tmin



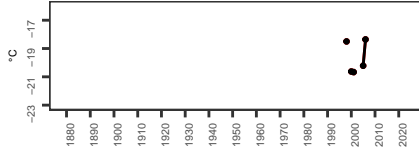
2402592 IQALUIT CLIMATE Tmean



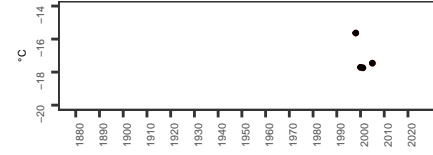
2402604 ISACHSEN (AUT) Tmax



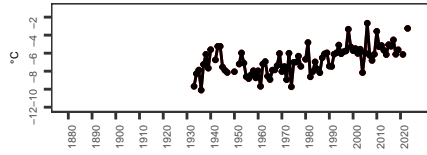
2402604 ISACHSEN (AUT) Tmin



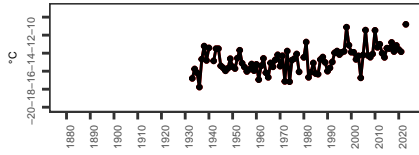
2402604 ISACHSEN (AUT) Tmean



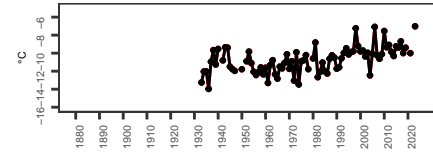
2300904 KUGLUKTUK CLIMATE Tmax



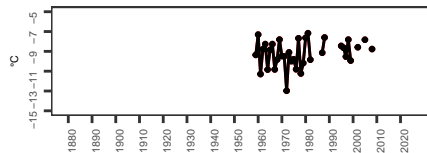
2300904 KUGLUKTUK CLIMATE Tmin



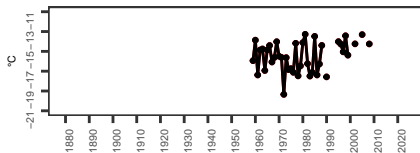
2300904 KUGLUKTUK CLIMATE Tmean



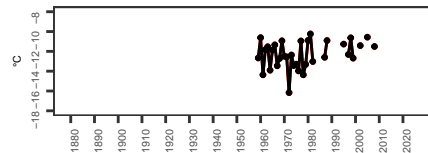
2402684 LONGSTAFF BLUFF Tmax



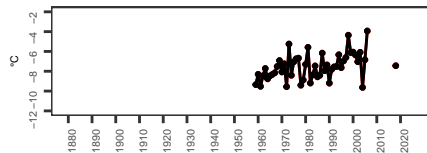
2402684 LONGSTAFF BLUFF Tmin



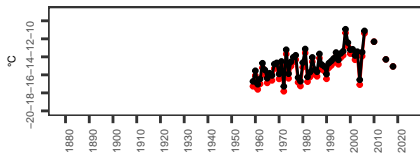
2402684 LONGSTAFF BLUFF Tmean



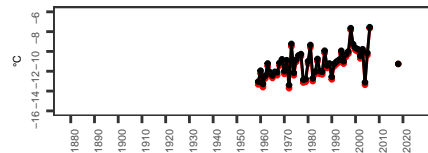
230N002 LUPIN CS Tmax



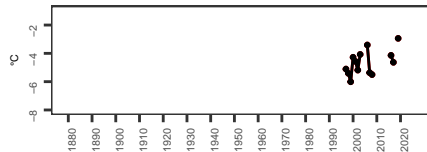
230N002 LUPIN CS Tmin



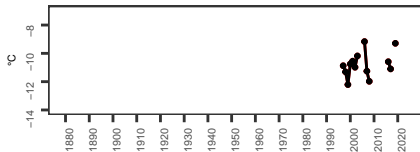
230N002 LUPIN CS Tmean



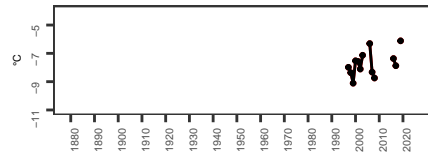
2403049 PANGNIRTUNG Tmax



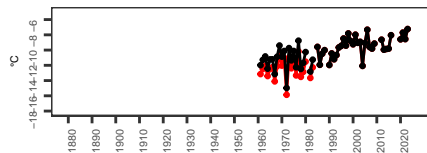
2403049 PANGNIRTUNG Tmin



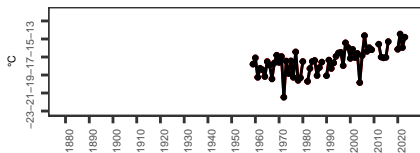
2403049 PANGNIRTUNG Tmean



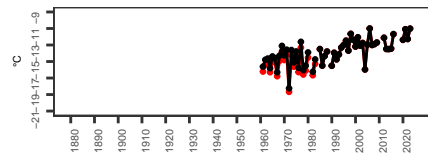
2303094 KUGAARUK CLIMATE Tmax



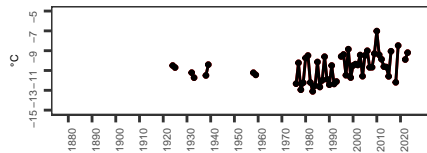
2303094 KUGAARUK CLIMATE Tmin



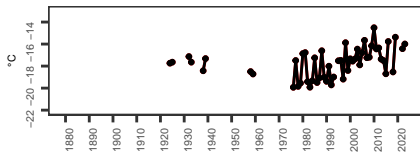
2303094 KUGAARUK CLIMATE Tmean



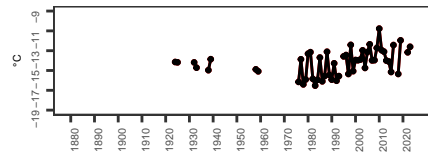
2403204 POND INLET CLIMATE Tmax



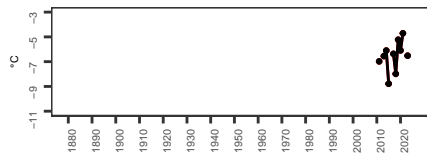
2403204 POND INLET CLIMATE Tmin



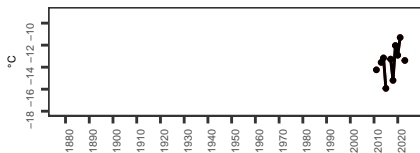
2403204 POND INLET CLIMATE Tmean



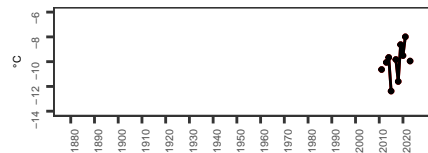
2400573 QIKIQTARJUAQ CLIMATE Tmax



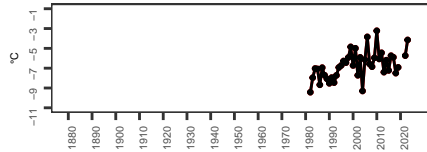
2400573 QIKIQTARJUAQ CLIMATE Tmin



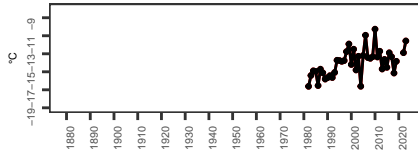
2400573 QIKIQTARJUAQ CLIMATE Tmean



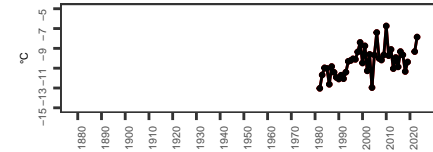
2303405 RANKIN INLET A Tmax



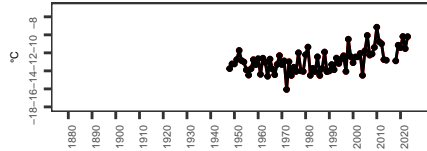
2303405 RANKIN INLET A Tmin



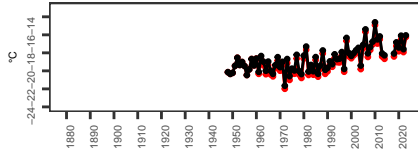
2303405 RANKIN INLET A Tmean



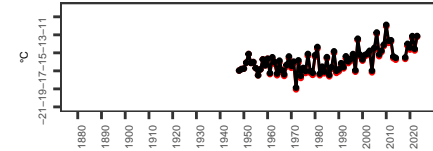
2403505 RESOLUTE CS Tmax



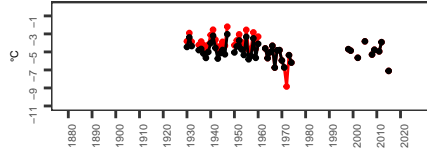
2403505 RESOLUTE CS Tmin



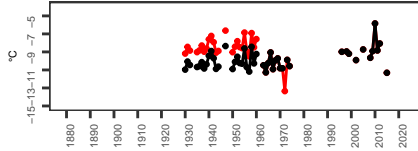
2403505 RESOLUTE CS Tmean



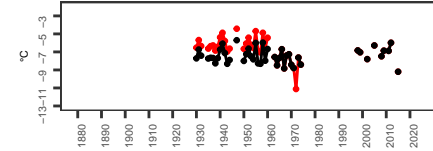
2403602 RESOLUTION ISLAND Tmax



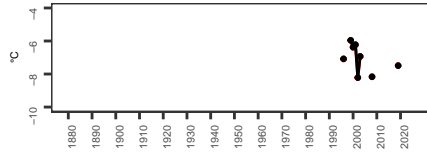
2403602 RESOLUTION ISLAND Tmin



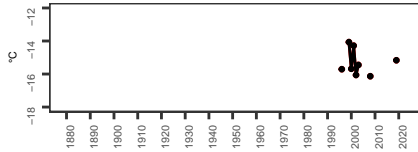
2403602 RESOLUTION ISLAND Tmean



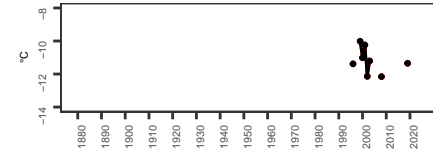
2303610 ROBERTSON LAKE (AUT) Tmax



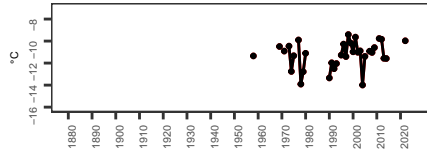
2303610 ROBERTSON LAKE (AUT) Tmin



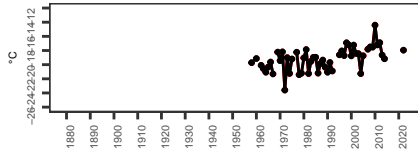
2303610 ROBERTSON LAKE (AUT) Tmean



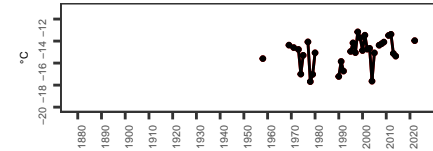
2303685 SHEPHERD BAY A Tmax



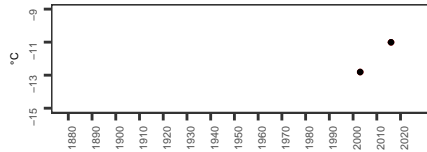
2303685 SHEPHERD BAY A Tmin



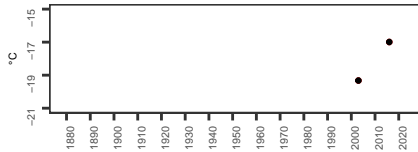
2303685 SHEPHERD BAY A Tmean



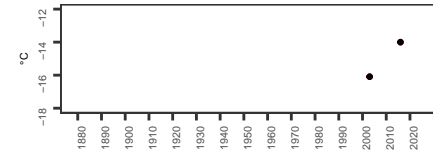
2403756 STEFANSSON ISLAND Tmax



2403756 STEFANSSON ISLAND Tmin

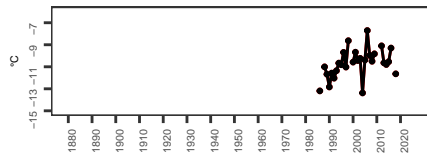


2403756 STEFANSSON ISLAND Tmean

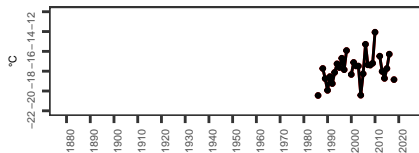




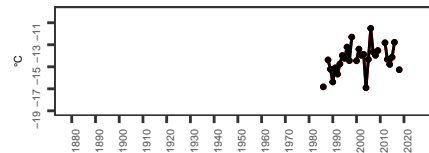
2403855 TALOYOAK A Tmax



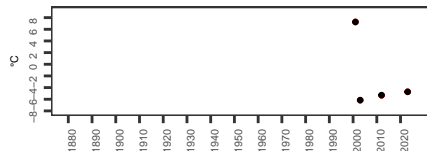
2403855 TALOYOAK A Tmin



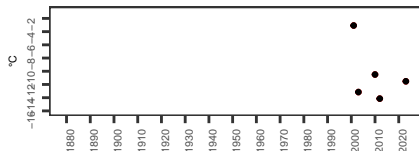
2403855 TALOYOAK A Tmean



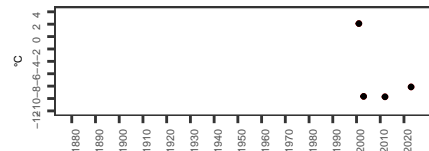
2403945 WAGER BAY (AUT) Tmax



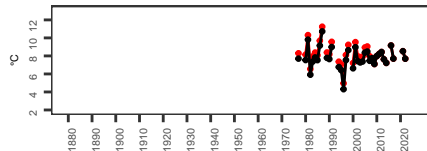
2403945 WAGER BAY (AUT) Tmin



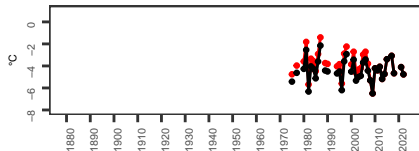
2403945 WAGER BAY (AUT) Tmean



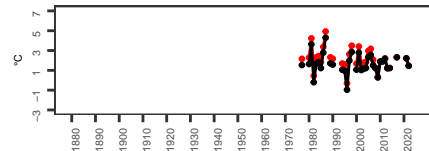
3010237 ANDREW AGDM Tmax



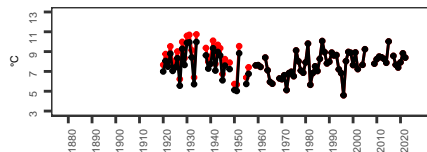
3010237 ANDREW AGDM Tmin



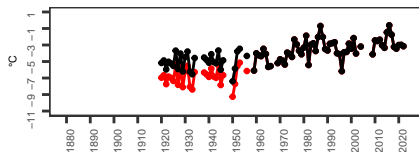
3010237 ANDREW AGDM Tmean



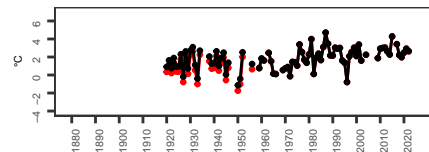
3060330 ATHABASCA AGCM Tmax



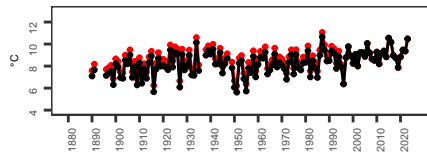
3060330 ATHABASCA AGCM Tmin



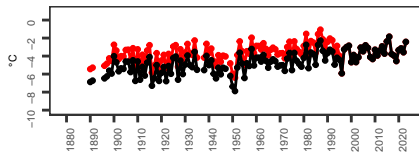
3060330 ATHABASCA AGCM Tmean



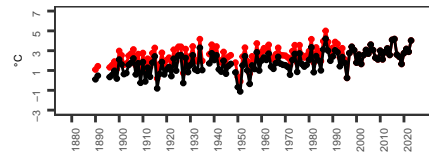
3050519 BANFF CS Tmax



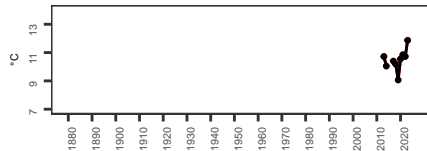
3050519 BANFF CS Tmin



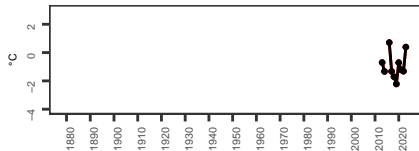
3050519 BANFF CS Tmean



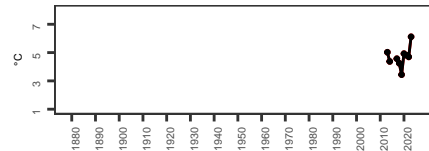
3050602 BEAVER MINES Tmax



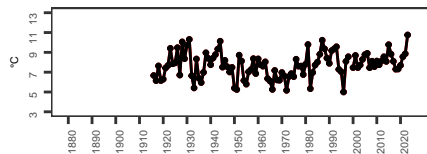
3050602 BEAVER MINES Tmin



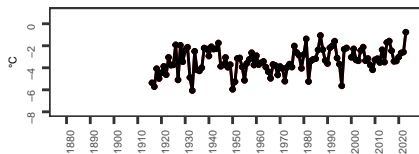
3050602 BEAVER MINES Tmean



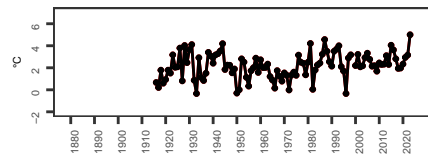
3070600 BEAVERLODGE RCS Tmax



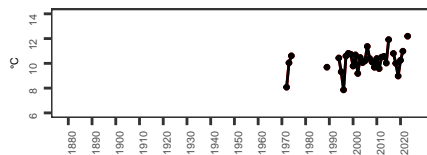
3070600 BEAVERLODGE RCS Tmin



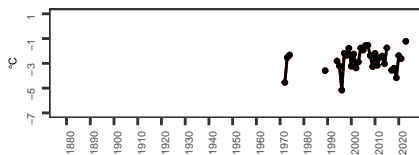
3070600 BEAVERLODGE RCS Tmean



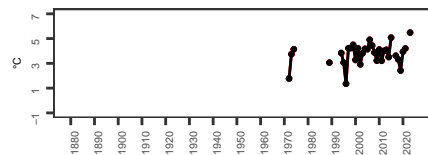
3050778 BOW VALLEY Tmax



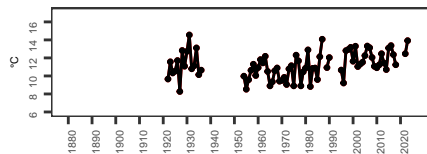
3050778 BOW VALLEY Tmin



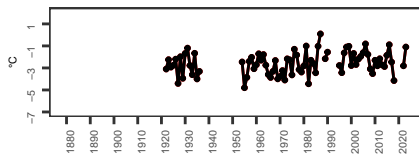
3050778 BOW VALLEY Tmean



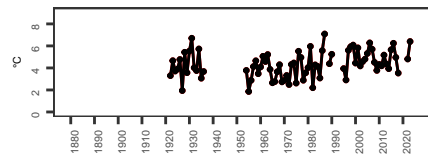
3030QLP BROOKS Tmax



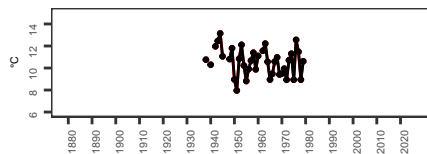
3030QLP BROOKS Tmin



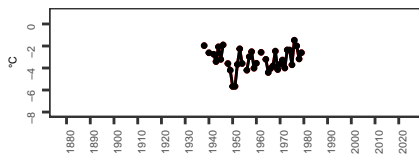
3030QLP BROOKS Tmean



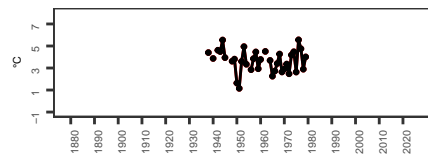
3030838 BROOKS Tmax



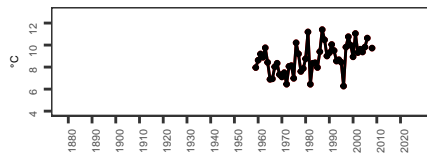
3030838 BROOKS Tmin



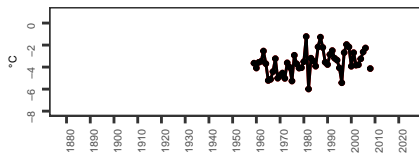
3030838 BROOKS Tmean



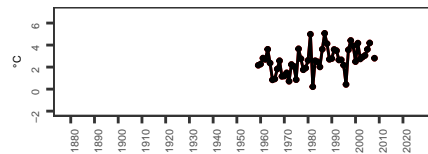
3010890 BROWNFIELD Tmax



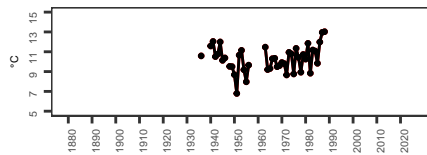
3010890 BROWNFIELD Tmin



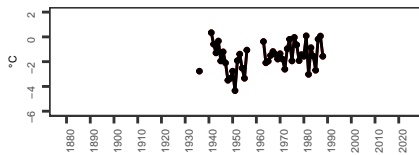
3010890 BROWNFIELD Tmean



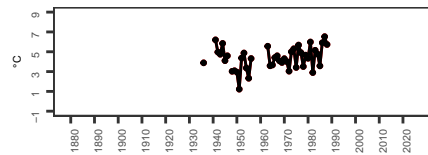
3031000 CALDWELL Tmax



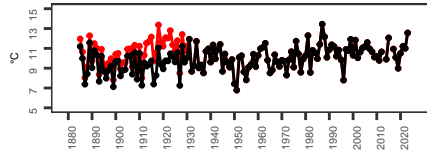
3031000 CALDWELL Tmin



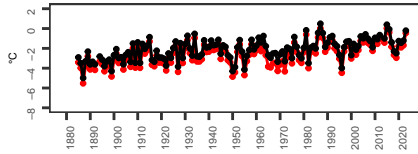
3031000 CALDWELL Tmean



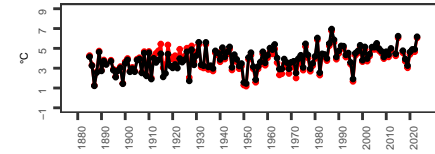
3031094 CALGARY INT'L CS Tmax



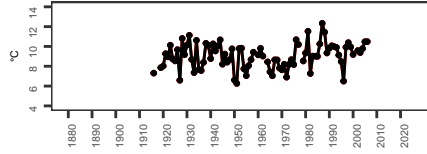
3031094 CALGARY INT'L CS Tmin



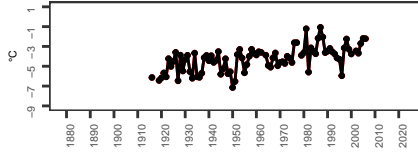
3031094 CALGARY INT'L CS Tmean



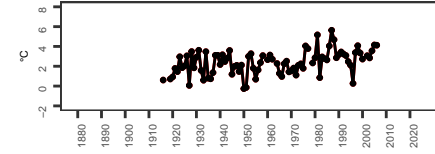
3011120 CALMAR Tmax



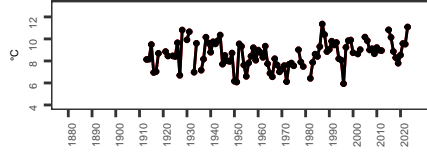
3011120 CALMAR Tmin



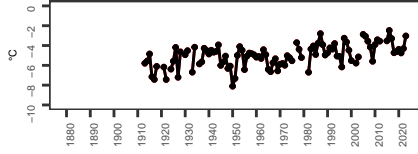
3011120 CALMAR Tmean



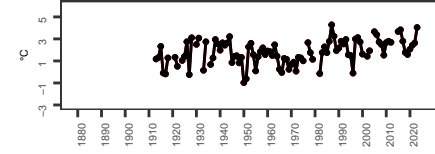
3061201 CAMPSIE AUTO Tmax



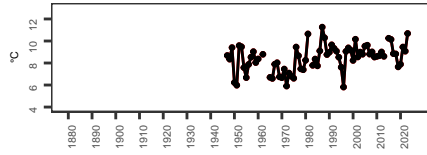
3061201 CAMPSIE AUTO Tmin



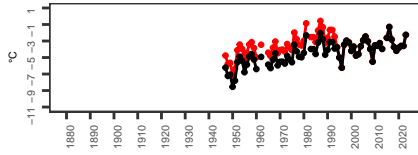
3061201 CAMPSIE AUTO Tmean



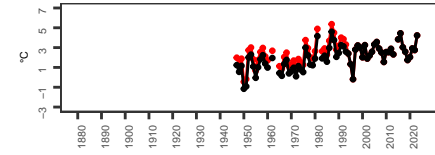
3011240 CAMROSE Tmax



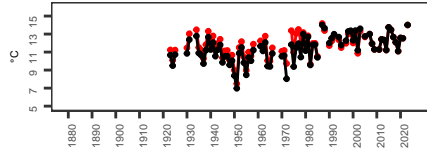
3011240 CAMROSE Tmin



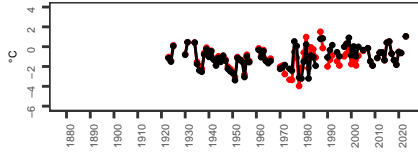
3011240 CAMROSE Tmean



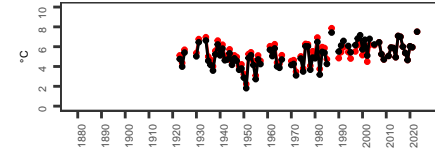
3031322 CARDSTON Tmax



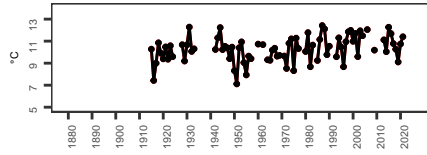
3031322 CARDSTON Tmin



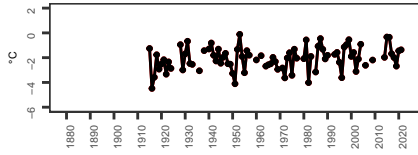
3031322 CARDSTON Tmean



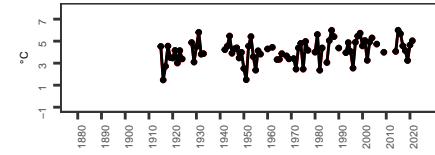
3031402 CARWAY Tmax



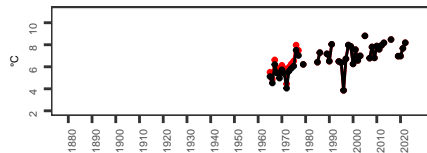
3031402 CARWAY Tmin



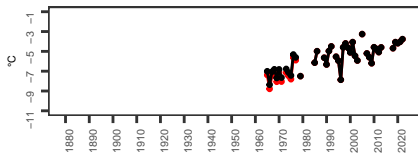
3031402 CARWAY Tmean



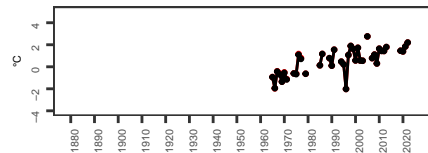
3074935 CLEARDALE AGDM Tmax



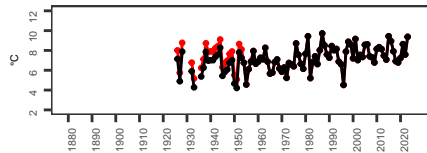
3074935 CLEARDALE AGDM Tmin



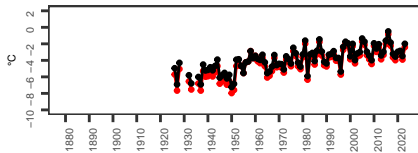
3074935 CLEARDALE AGDM Tmean



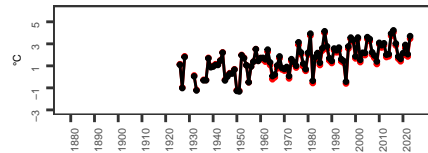
3081680 COLD LAKE A Tmax



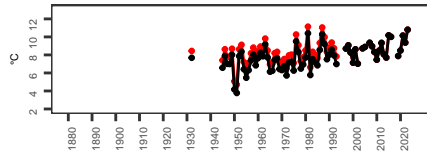
3081680 COLD LAKE A Tmin



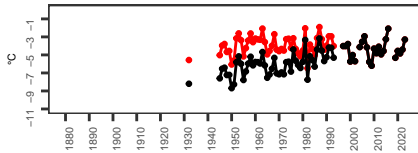
3081680 COLD LAKE A Tmean



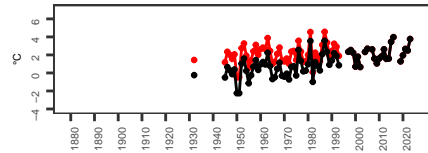
3011887 CORONATION CLIMATE Tmax



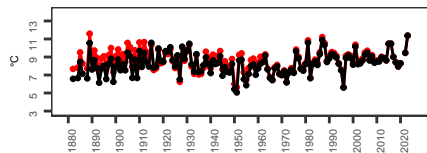
3011887 CORONATION CLIMATE Tmin



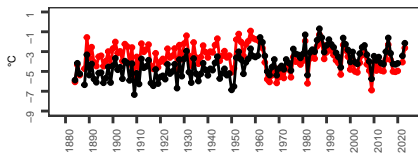
3011887 CORONATION CLIMATE Tmean



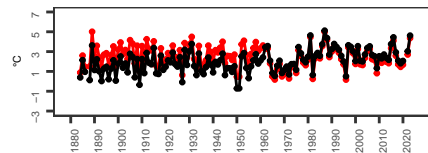
3012206 EDMONTON INTERNATIONAL CS Tmax



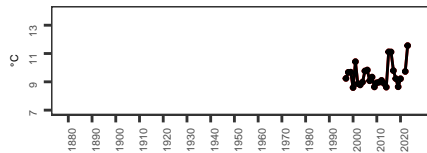
3012206 EDMONTON INTERNATIONAL CS Tmin



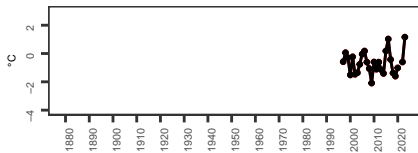
3012206 EDMONTON INTERNATIONAL CS Tmean



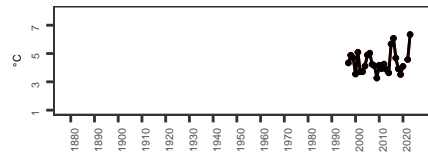
3012209 EDMONTON BLATCHFORD Tmax



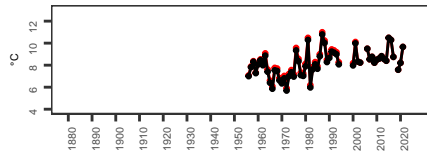
3012209 EDMONTON BLATCHFORD Tmin



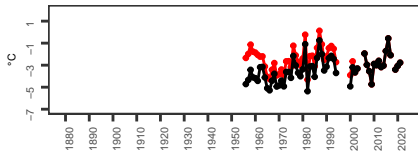
3012209 EDMONTON BLATCHFORD Tmean



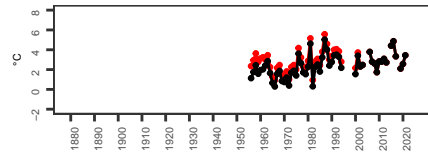
3012212 EDMONTON NAMAO AWOS A Tmax



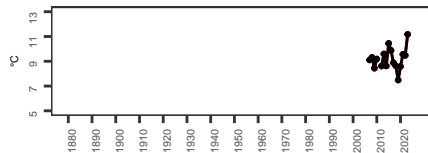
3012212 EDMONTON NAMAO AWOS A Tmin



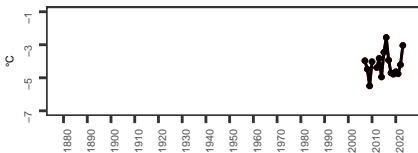
3012212 EDMONTON NAMAO AWOS A Tmean



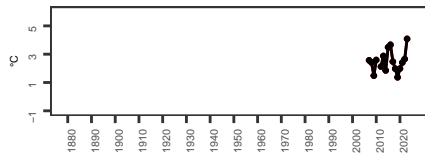
3062239 EDSON Tmax



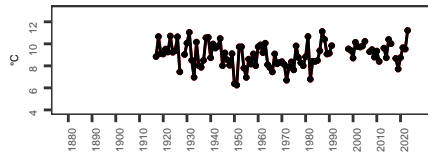
3062239 EDSON Tmin



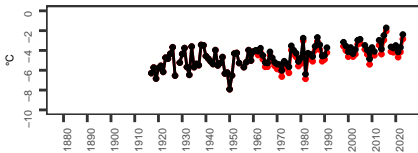
3062239 EDSON Tmean



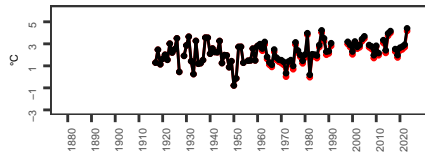
3062246 EDSON CLIMATE Tmax



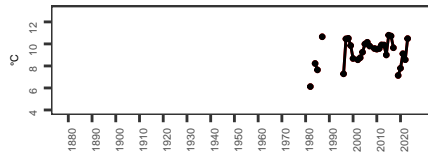
3062246 EDSON CLIMATE Tmin



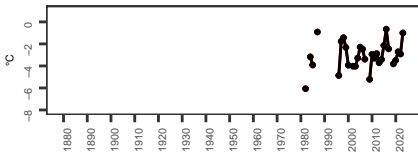
3062246 EDSON CLIMATE Tmean



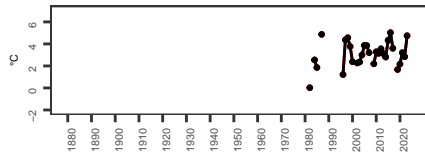
3012275 ELK ISLAND NAT PARK Tmax



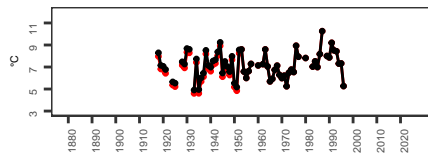
3012275 ELK ISLAND NAT PARK Tmin



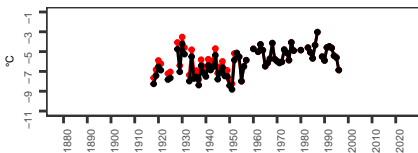
3012275 ELK ISLAND NAT PARK Tmean



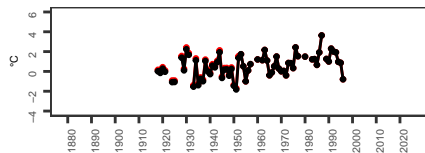
3012280 ELK POINT Tmax



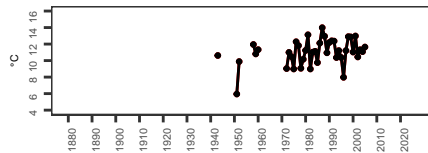
3012280 ELK POINT Tmin



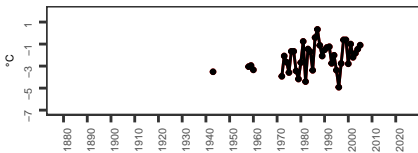
3012280 ELK POINT Tmean



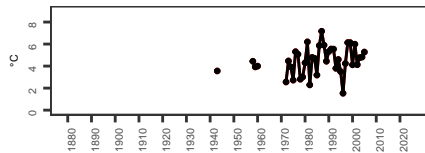
3022400 EMPRESS Tmax



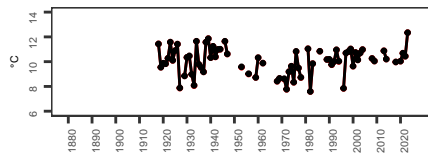
3022400 EMPRESS Tmin



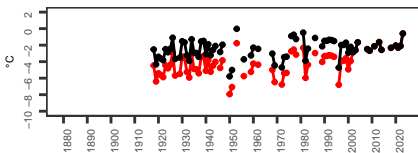
3022400 EMPRESS Tmean



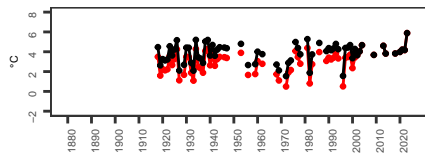
306A009 HINTON VALLEY Tmax



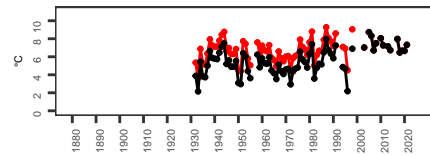
306A009 HINTON VALLEY Tmin



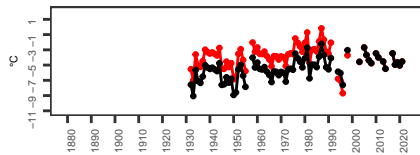
306A009 HINTON VALLEY Tmean



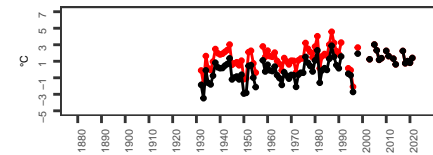
3072525 FAIRVIEW AGDM Tmax



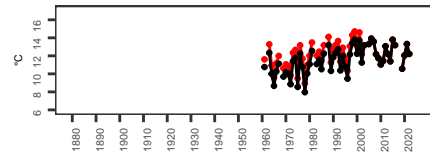
3072525 FAIRVIEW AGDM Tmin



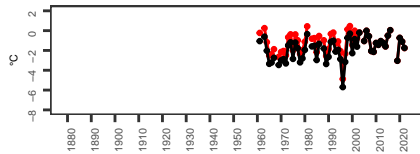
3072525 FAIRVIEW AGDM Tmean



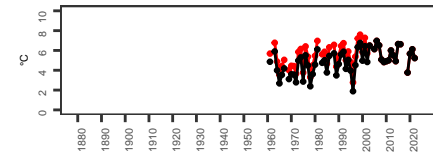
3032642 FOREMOST AGDM Tmax



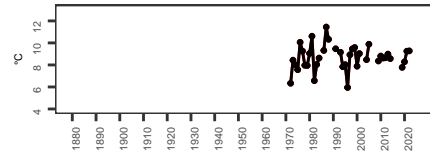
3032642 FOREMOST AGDM Tmin



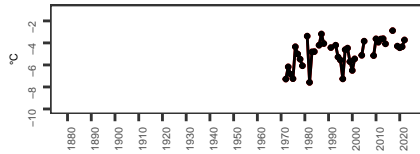
3032642 FOREMOST AGDM Tmean



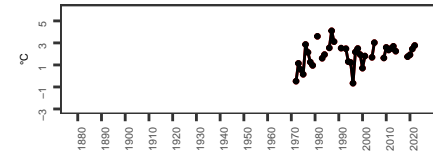
3062660 FORT ASSINIBOINE AGCM Tmax



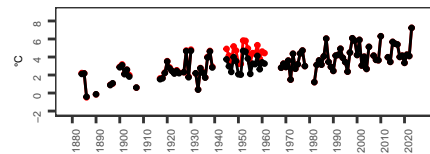
3062660 FORT ASSINIBOINE AGCM Tmin



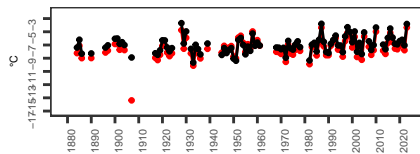
3062660 FORT ASSINIBOINE AGCM Tmean



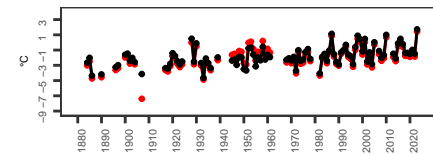
3072659 FORT CHIPEWYAN RCS Tmax



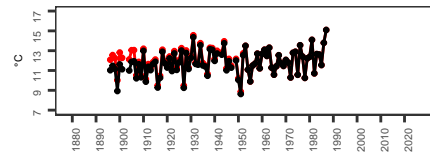
3072659 FORT CHIPEWYAN RCS Tmin



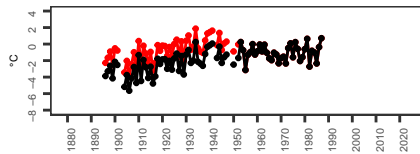
3072659 FORT CHIPEWYAN RCS Tmean



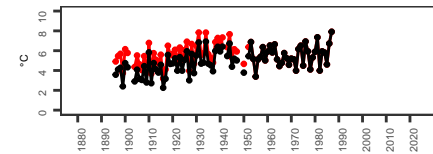
3032680 FORT MACLEOD Tmax



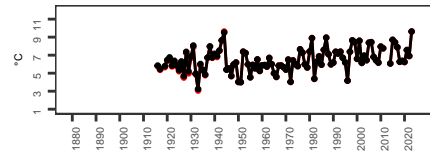
3032680 FORT MACLEOD Tmin



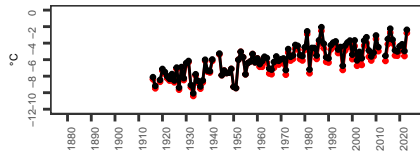
3032680 FORT MACLEOD Tmean



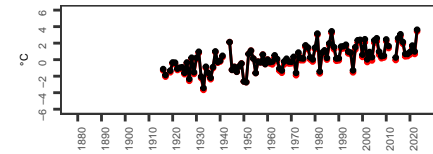
3062696 FORT MCMURRAY CS Tmax



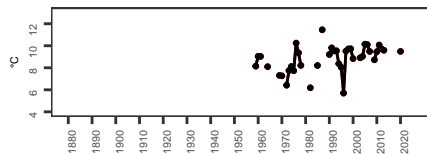
3062696 FORT MCMURRAY CS Tmin



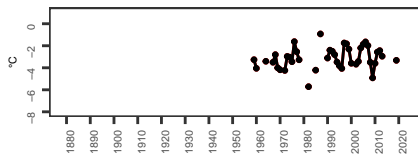
3062696 FORT MCMURRAY CS Tmean



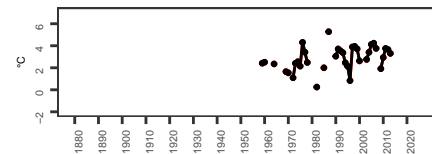
3012710 FORT SASKATCHEWAN Tmax



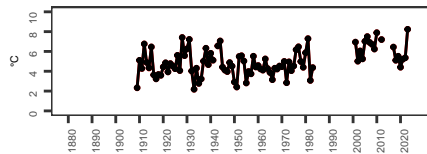
3012710 FORT SASKATCHEWAN Tmin



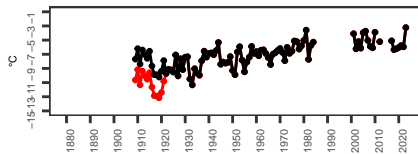
3012710 FORT SASKATCHEWAN Tmean



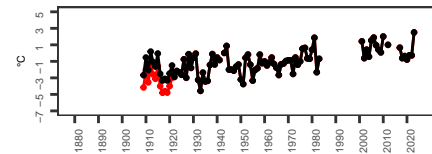
3072723 FORT VERMILION Tmax



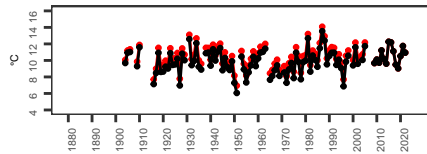
3072723 FORT VERMILION Tmin



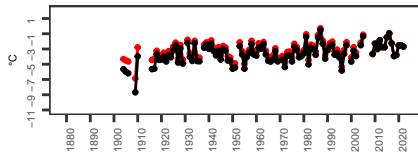
3072723 FORT VERMILION Tmean



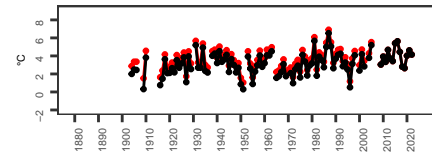
3032801 GLEICHEN AGCM Tmax



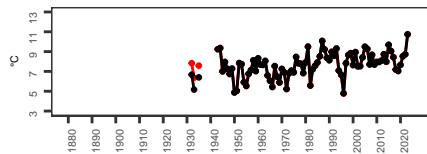
3032801 GLEICHEN AGCM Tmin



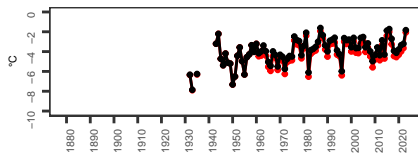
3032801 GLEICHEN AGCM Tmean



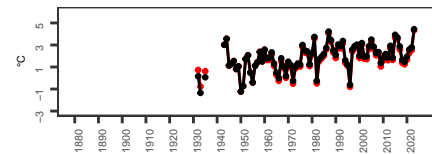
3072921 GRANDE PRAIRIE A Tmax



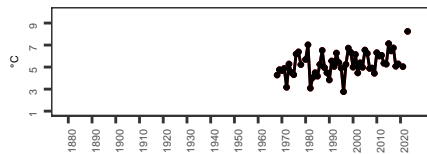
3072921 GRANDE PRAIRIE A Tmin



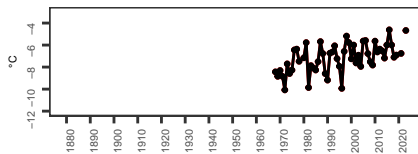
3072921 GRANDE PRAIRIE A Tmean



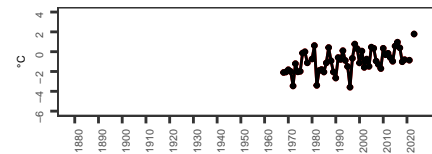
3073140 HIGH LEVEL A Tmax



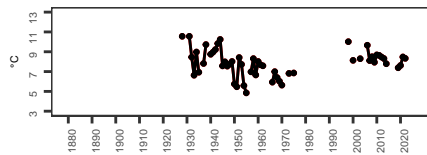
3073140 HIGH LEVEL A Tmin



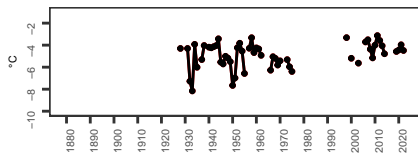
3073140 HIGH LEVEL A Tmean



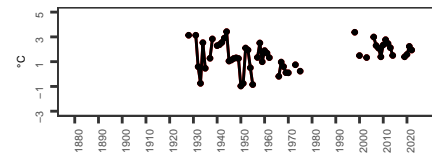
3063165 HIGH PRAIRIE AGDM Tmax



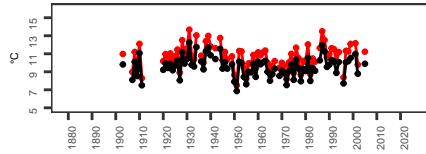
3063165 HIGH PRAIRIE AGDM Tmin



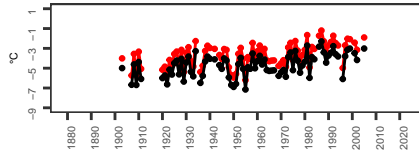
3063165 HIGH PRAIRIE AGDM Tmean



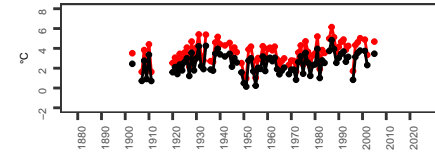
3053250 HIGHWOOD AU (B1) Tmax



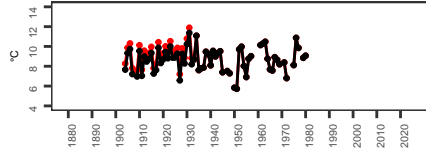
3053250 HIGHWOOD AU (B1) Tmin



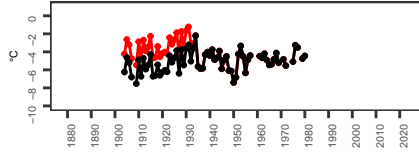
3053250 HIGHWOOD AU (B1) Tmean



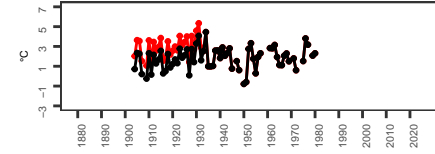
3025222 PINE LAKE Tmax



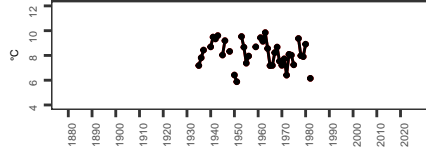
3025222 PINE LAKE Tmin



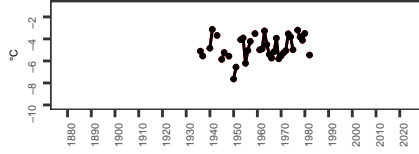
3025222 PINE LAKE Tmean



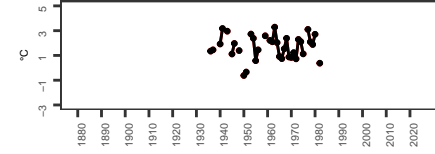
3013361 HUGHENDEN Tmax



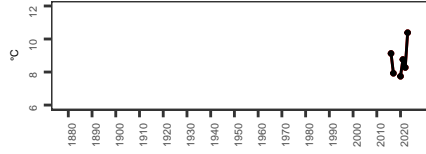
3013361 HUGHENDEN Tmin



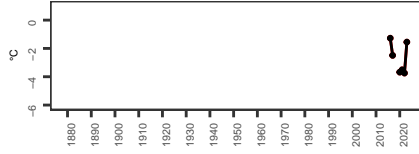
3013361 HUGHENDEN Tmean



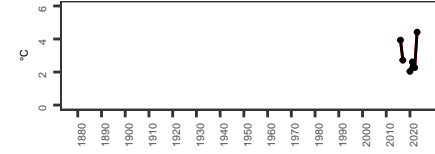
3063600 ISLAND LAKE SOUTH Tmax



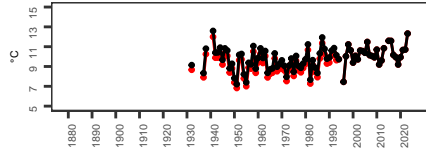
3063600 ISLAND LAKE SOUTH Tmin



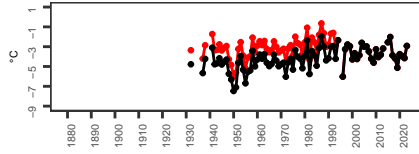
3063600 ISLAND LAKE SOUTH Tmean



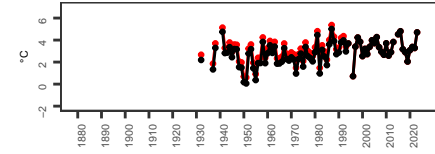
3053536 JASPER WARDEN Tmax



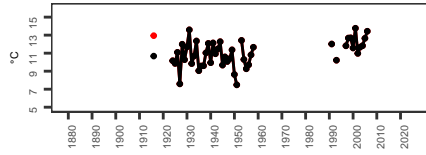
3053536 JASPER WARDEN Tmin



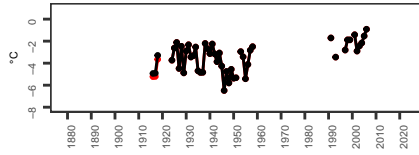
3053536 JASPER WARDEN Tmean



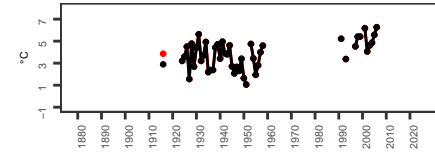
3023560 JENNER Tmax



3023560 JENNER Tmin

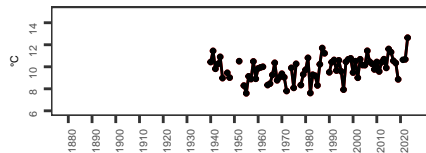


3023560 JENNER Tmean

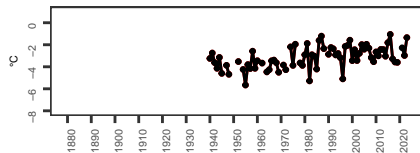




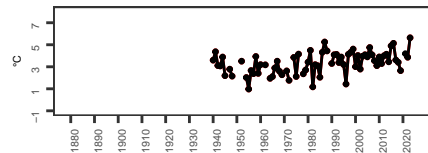
3053600 KANANASKIS Tmax



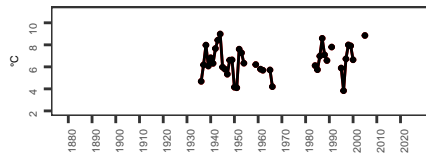
3053600 KANANASKIS Tmin



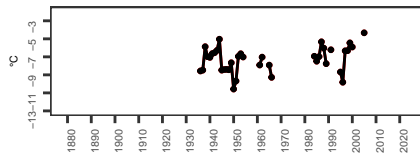
3053600 KANANASKIS Tmean



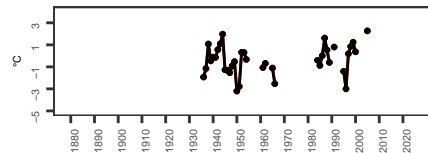
3073641 KEG RIVER RS Tmax



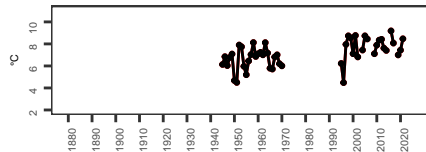
3073641 KEG RIVER RS Tmin



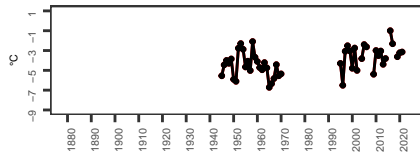
3073641 KEG RIVER RS Tmean



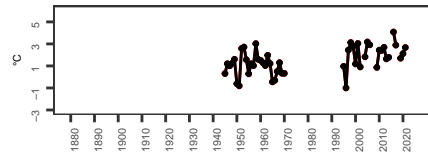
3063686 LAC LA BICHE CLIMATE Tmax



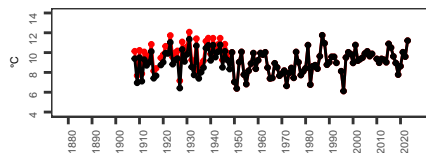
3063686 LAC LA BICHE CLIMATE Tmin



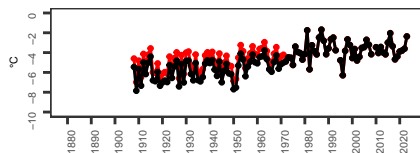
3063686 LAC LA BICHE CLIMATE Tmean



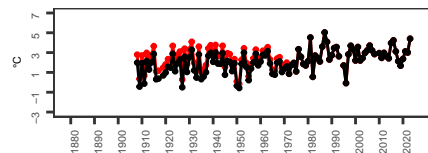
3023722 LACOMBE CDA 2 Tmax



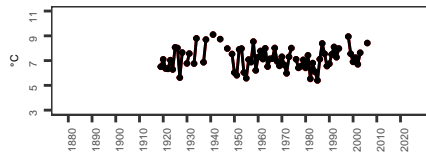
3023722 LACOMBE CDA 2 Tmin



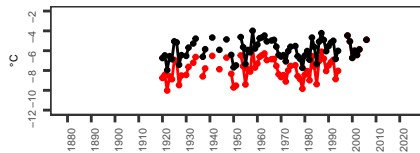
3023722 LACOMBE CDA 2 Tmean



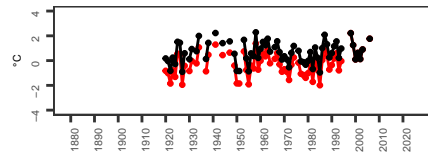
3053760 LAKE LOUISE Tmax



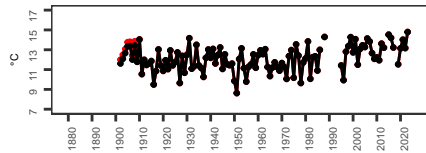
3053760 LAKE LOUISE Tmin



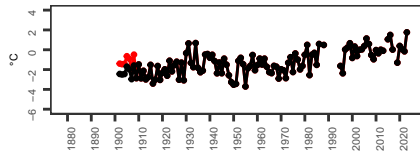
3053760 LAKE LOUISE Tmean



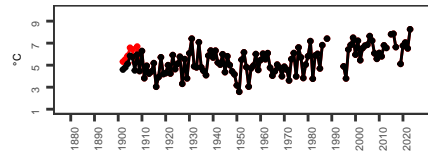
3033890 LETHBRIDGE CDA Tmax



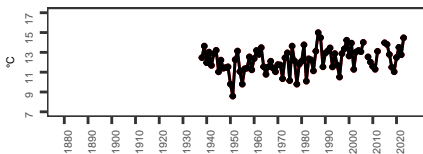
3033890 LETHBRIDGE CDA Tmin



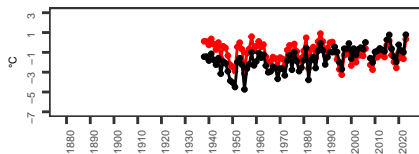
3033890 LETHBRIDGE CDA Tmean



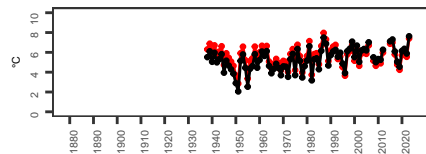
3033875 LETHBRIDGE Tmax



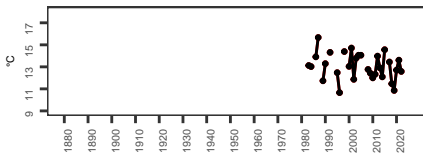
3033875 LETHBRIDGE Tmin



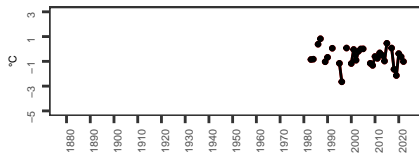
3033875 LETHBRIDGE Tmean



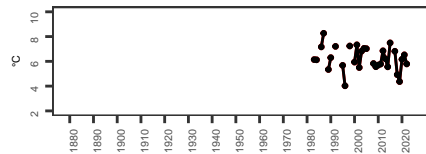
3044232 MASINASIN AGDM Tmax



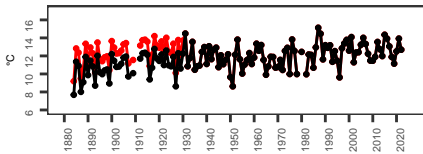
3044232 MASINASIN AGDM Tmin



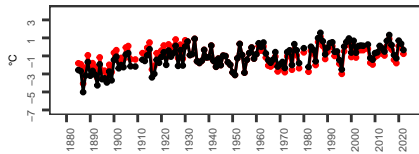
3044232 MASINASIN AGDM Tmean



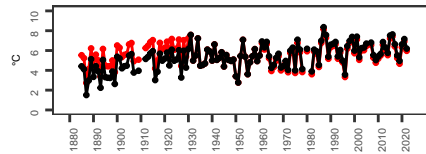
3034485 MEDICINE HAT RCS Tmax



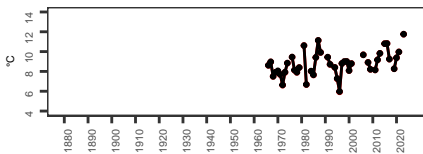
3034485 MEDICINE HAT RCS Tmin



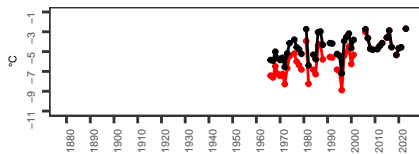
3034485 MEDICINE HAT RCS Tmean



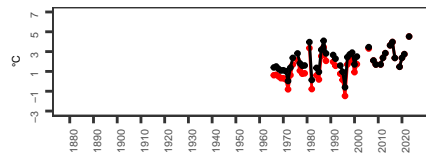
3054843 NORDEGG CS Tmax



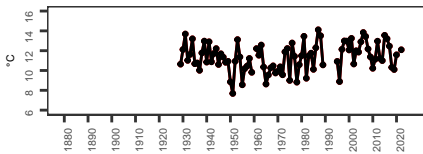
3054843 NORDEGG CS Tmin



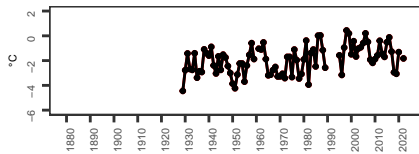
3054843 NORDEGG CS Tmean



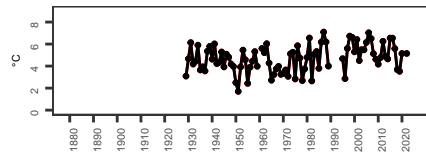
3044923 ONEFOUR CDA Tmax



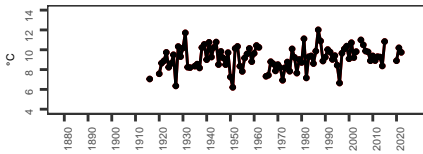
3044923 ONEFOUR CDA Tmin



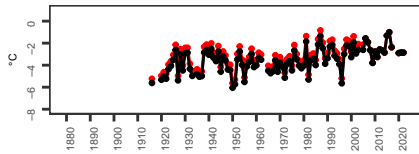
3044923 ONEFOUR CDA Tmean



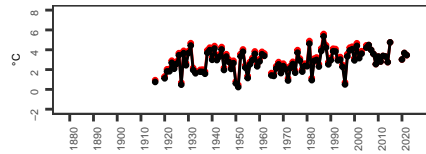
3024925 OLDS AGDM Tmax



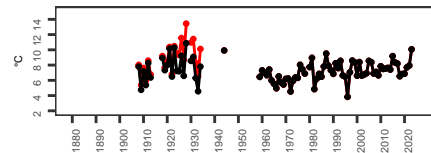
3024925 OLDS AGDM Tmin



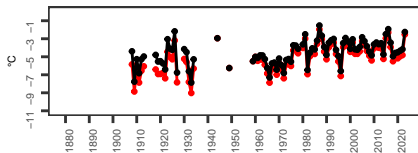
3024925 OLDS AGDM Tmean



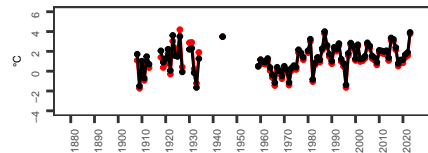
3075041 PEACE RIVER A Tmax



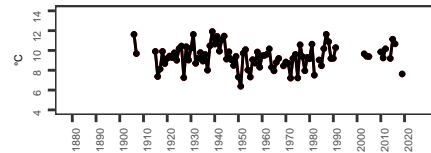
3075041 PEACE RIVER A Tmin



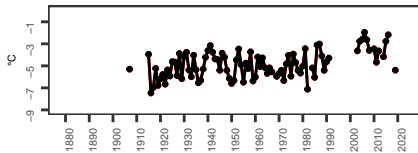
3075041 PEACE RIVER A Tmean



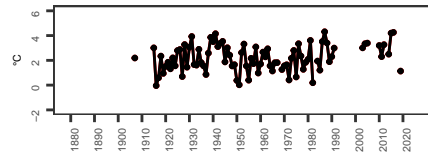
3055119 PEKISKO Tmax



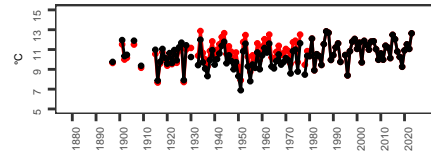
3055119 PEKISKO Tmin



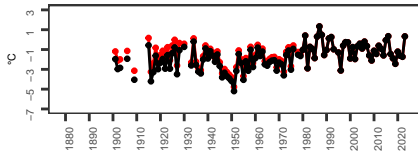
3055119 PEKISKO Tmean



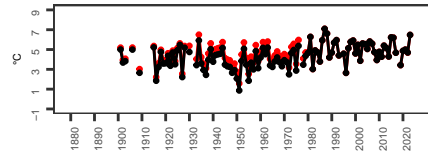
3035198 PINCHER CREEK Tmax



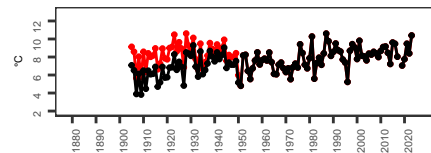
3035198 PINCHER CREEK Tmin



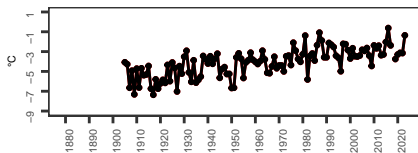
3035198 PINCHER CREEK Tmean



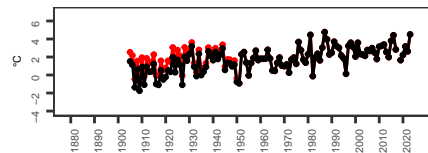
3015401 RANFURLY AUTO Tmax



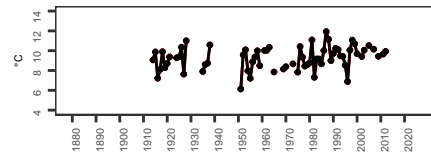
3015401 RANFURLY AUTO Tmin



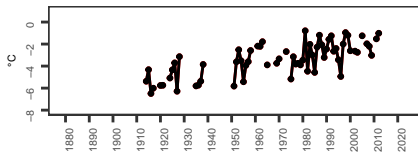
3015401 RANFURLY AUTO Tmean



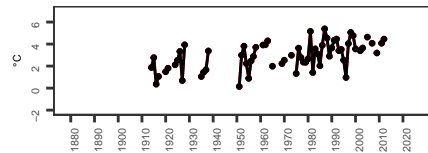
3025441 RED DEER Tmax



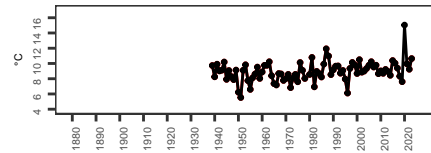
3025441 RED DEER Tmin



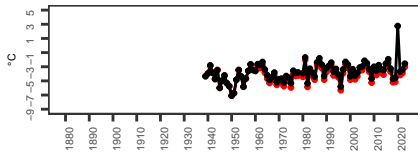
3025441 RED DEER Tmean



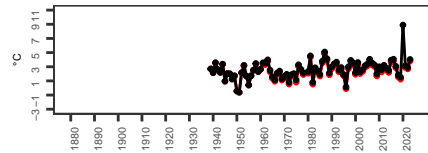
3025484 RED DEER REGIONAL A Tmax



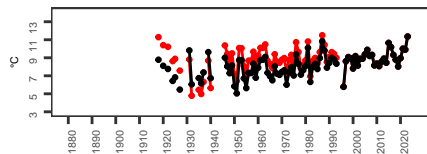
3025484 RED DEER REGIONAL A Tmin



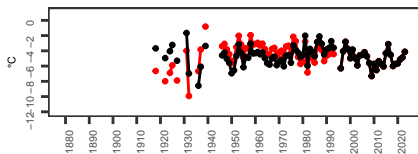
3025484 RED DEER REGIONAL A Tmean



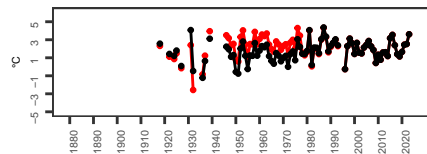
3015523 ROCKY MTN HOUSE (AUT) Tmax



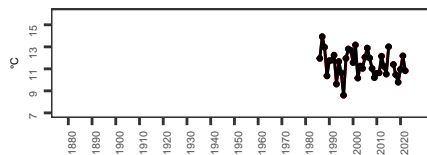
3015523 ROCKY MTN HOUSE (AUT) Tmin



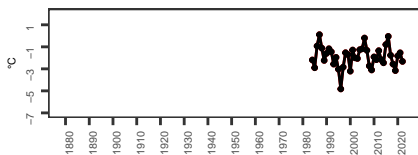
3015523 ROCKY MTN HOUSE (AUT) Tmean



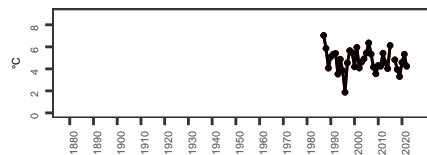
3025768 SCHULER AGDM Tmax



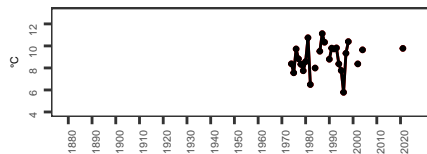
3025768 SCHULER AGDM Tmin



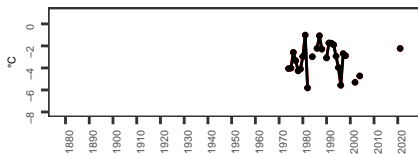
3025768 SCHULER AGDM Tmean



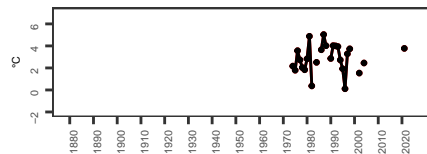
3075937 SIMONETTE Tmax



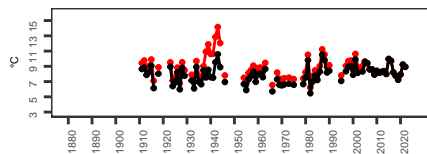
3075937 SIMONETTE Tmin



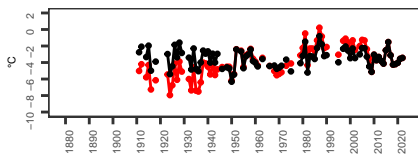
3075937 SIMONETTE Tmean



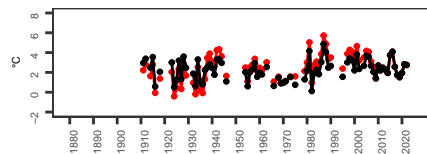
3010979 BUSBY AGCM Tmax



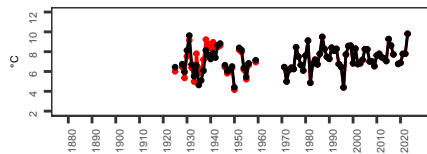
3010979 BUSBY AGCM Tmin



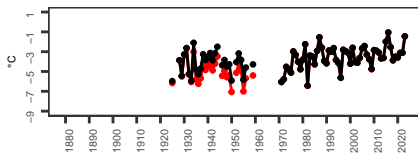
3010979 BUSBY AGCM Tmean



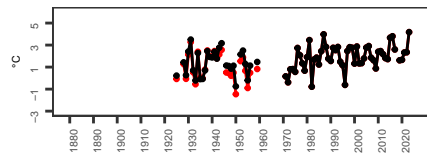
3065997 SLAVE LAKE RCS Tmax



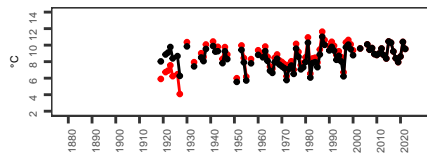
3065997 SLAVE LAKE RCS Tmin



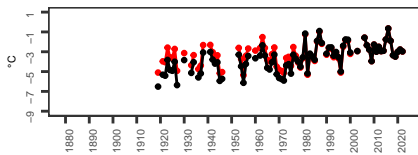
3065997 SLAVE LAKE RCS Tmean



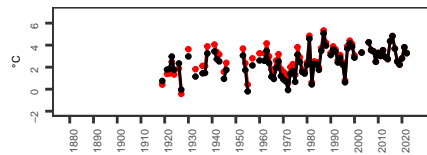
3016124 STETTLER AGDM Tmax



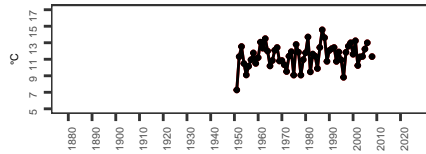
3016124 STETTLER AGDM Tmin



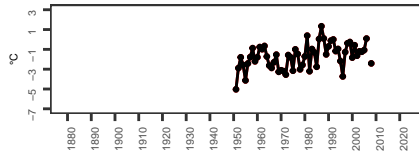
3016124 STETTLER AGDM Tmean



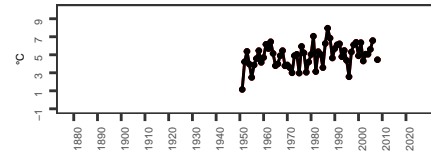
3036240 SUFFIELD A Tmax



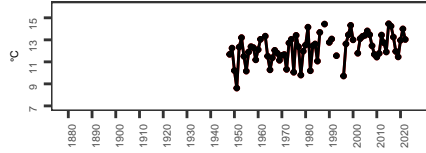
3036240 SUFFIELD A Tmin



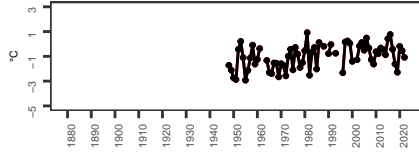
3036240 SUFFIELD A Tmean



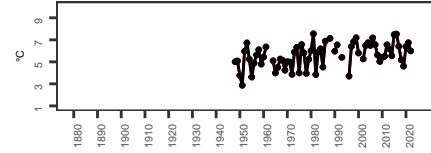
3032550 FINCASTLE AGDM Tmax



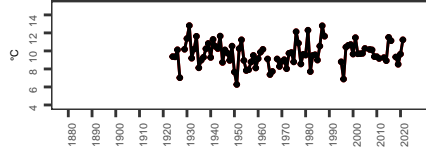
3032550 FINCASTLE AGDM Tmin



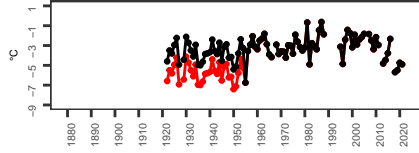
3032550 FINCASTLE AGDM Tmean



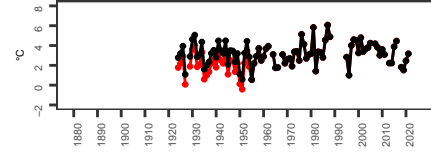
3026479 THREE HILLS Tmax



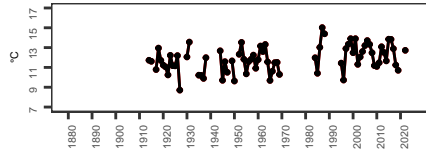
3026479 THREE HILLS Tmin



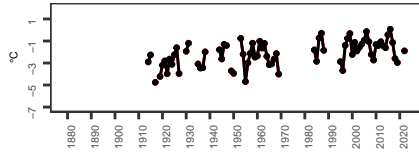
3026479 THREE HILLS Tmean



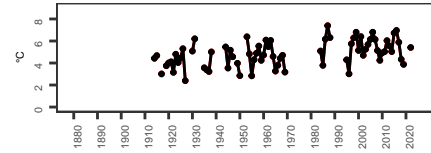
3036682 VAUXHALL CDA CS Tmax



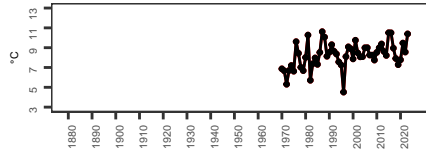
3036682 VAUXHALL CDA CS Tmin



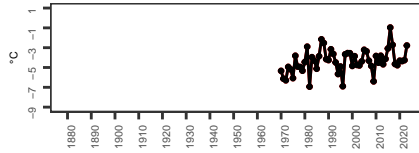
3036682 VAUXHALL CDA CS Tmean



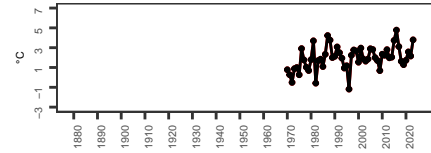
3016GF0 VEGREVILLE Tmax



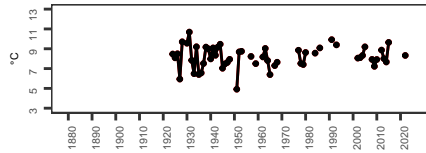
3016GF0 VEGREVILLE Tmin



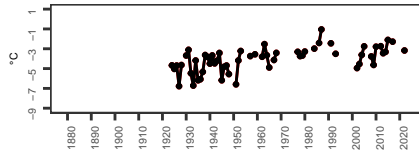
3016GF0 VEGREVILLE Tmean



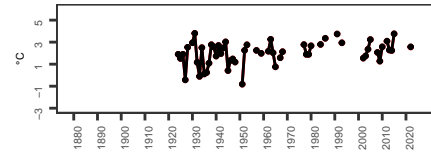
3016841 VIKING AGCM Tmax



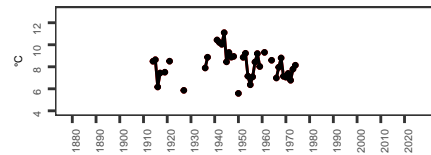
3016841 VIKING AGCM Tmin



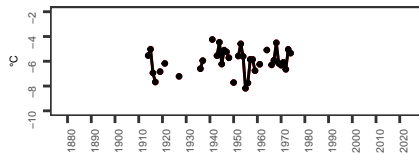
3016841 VIKING AGCM Tmean



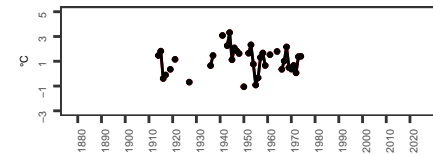
3016965 WASTINA YOUNGSTOWN Tmax



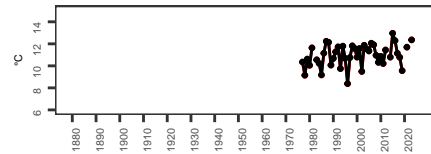
3016965 WASTINA YOUNGSTOWN Tmin



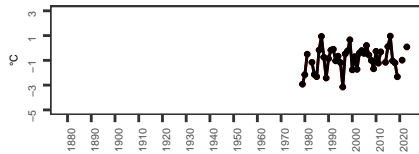
3016965 WASTINA YOUNGSTOWN Tmean



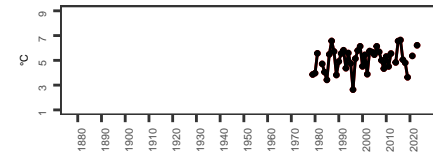
3056214 WATERTON PARK GATE Tmax



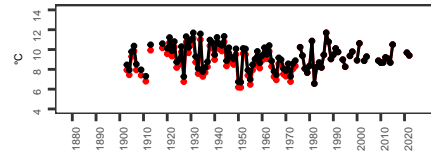
3056214 WATERTON PARK GATE Tmin



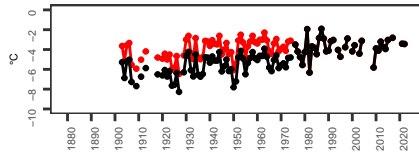
3056214 WATERTON PARK GATE Tmean



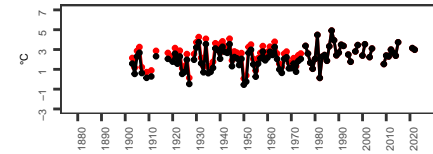
3017282 WETASKIWIN AGCM Tmax



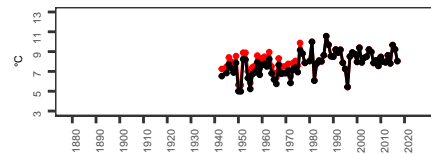
3017282 WETASKIWIN AGCM Tmin



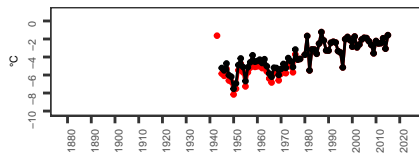
3017282 WETASKIWIN AGCM Tmean



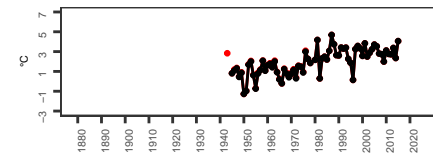
3067373 WHITECOURT A Tmax



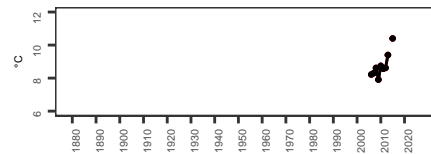
3067373 WHITECOURT A Tmin



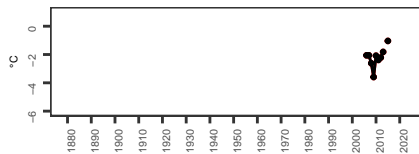
3067373 WHITECOURT A Tmean



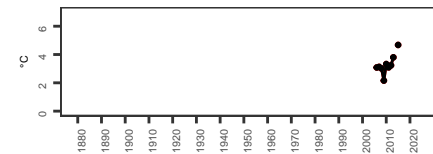
3067371 WHITECOURT Tmax



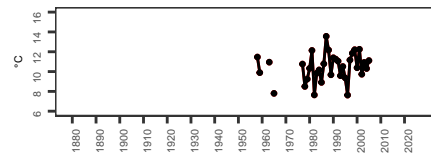
3067371 WHITECOURT Tmin



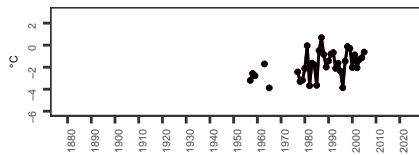
3067371 WHITECOURT Tmean



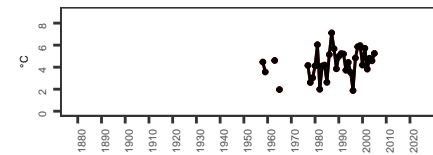
4020020 ABBEY Tmax



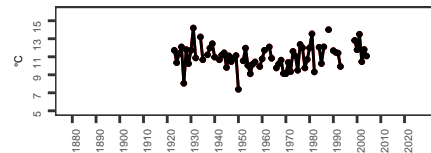
4020020 ABBEY Tmin



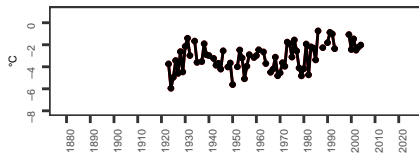
4020020 ABBEY Tmean



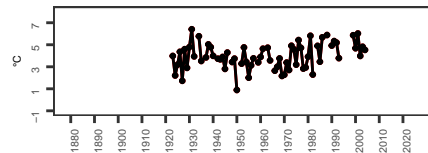
4020160 ANEROID Tmax



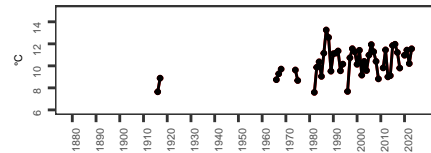
4020160 ANEROID Tmin



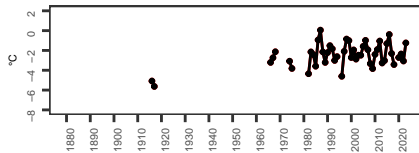
4020160 ANEROID Tmean



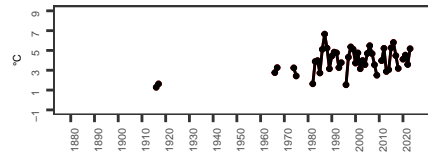
4020286 ASSINIBOIA AIRPORT Tmax



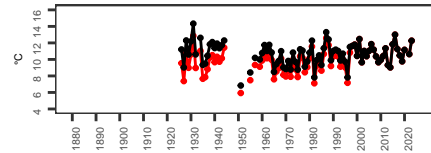
4020286 ASSINIBOIA AIRPORT Tmin



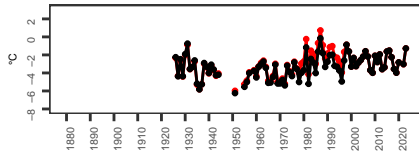
4020286 ASSINIBOIA AIRPORT Tmean



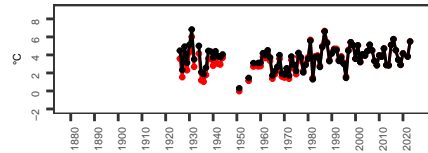
4020560 BEECHY Tmax



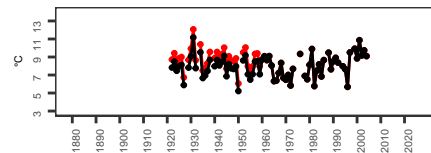
4020560 BEECHY Tmin



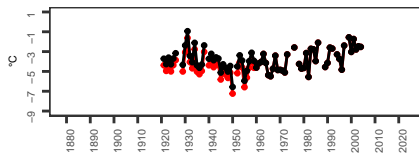
4020560 BEECHY Tmean



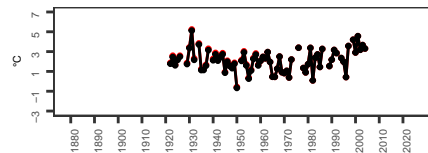
4040600 BIGGAR Tmax



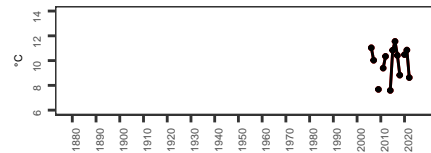
4040600 BIGGAR Tmin



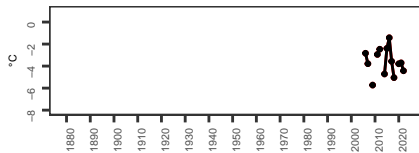
4040600 BIGGAR Tmean



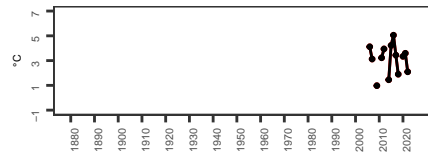
4010811 BRATT'S LAKE CLIMATE Tmax



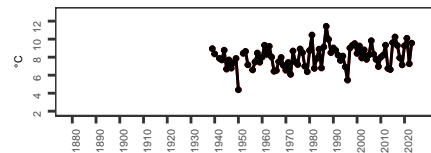
4010811 BRATT'S LAKE CLIMATE Tmin



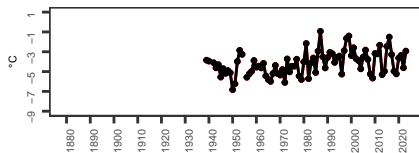
4010811 BRATT'S LAKE CLIMATE Tmean



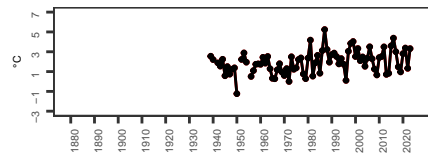
4010879 BROADVIEW Tmax



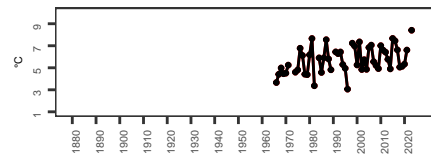
4010879 BROADVIEW Tmin



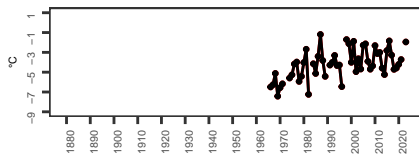
4010879 BROADVIEW Tmean



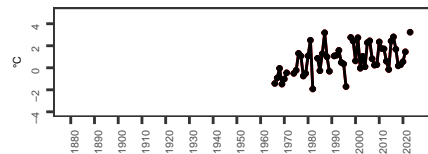
4060983 BUFFALO NARROWS (AUT) Tmax



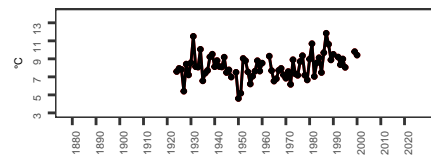
4060983 BUFFALO NARROWS (AUT) Tmin



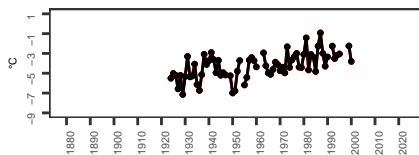
4060983 BUFFALO NARROWS (AUT) Tmean



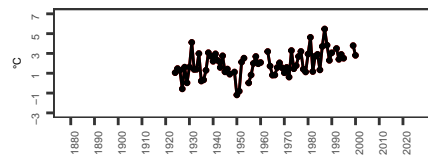
4014913 MANOR Tmax



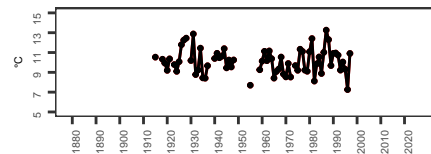
4014913 MANOR Tmin



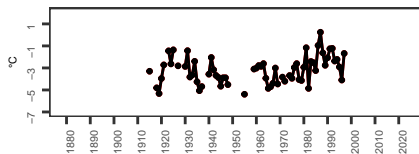
4014913 MANOR Tmean



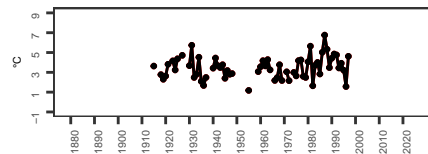
4015867 PARKBEG Tmax



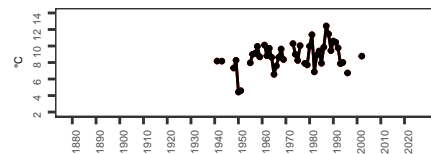
4015867 PARKBEG Tmin



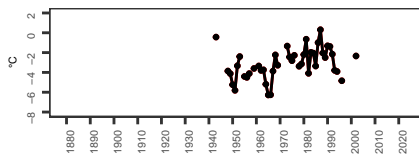
4015867 PARKBEG Tmean



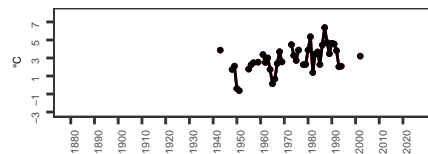
4011441 CEYLON Tmax



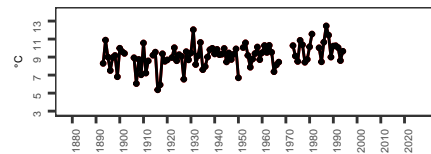
4011441 CEYLON Tmin



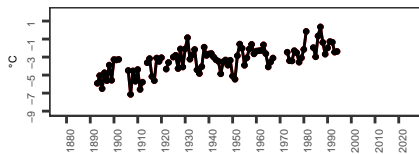
4011441 CEYLON Tmean



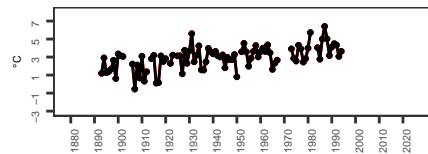
4021520 CHAPLIN Tmax



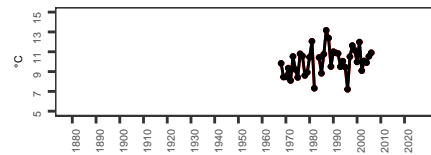
4021520 CHAPLIN Tmin



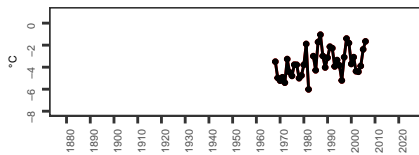
4021520 CHAPLIN Tmean



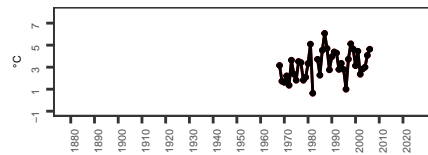
4021600 CODERRE Tmax



4021600 CODERRE Tmin

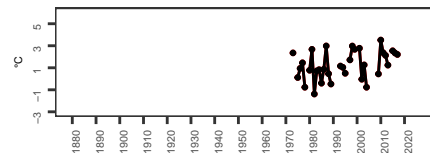


4021600 CODERRE Tmean

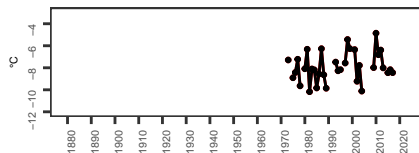




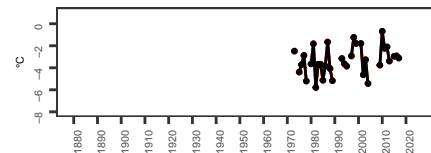
4061629 COLLINS BAY Tmax



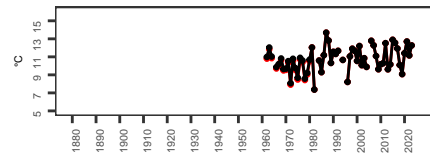
4061629 COLLINS BAY Tmin



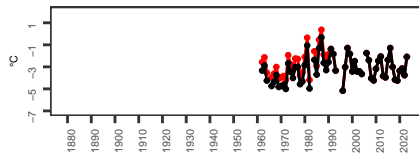
4061629 COLLINS BAY Tmean



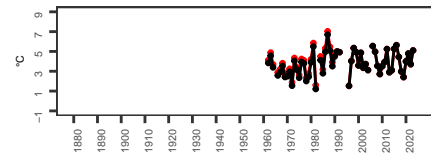
40318MN CORONACH SPC Tmax



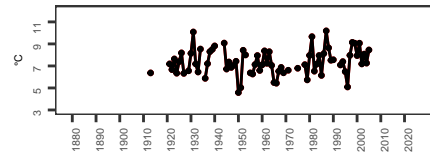
40318MN CORONACH SPC Tmin



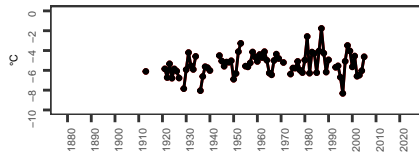
40318MN CORONACH SPC Tmean



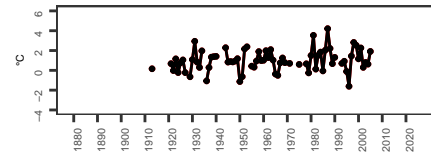
4011846 COTE Tmax



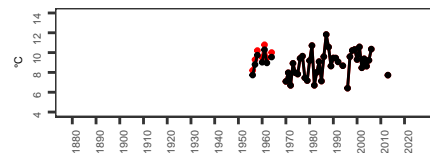
4011846 COTE Tmin



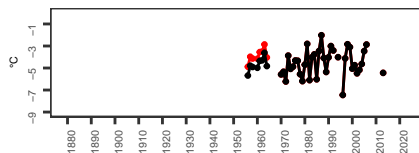
4011846 COTE Tmean



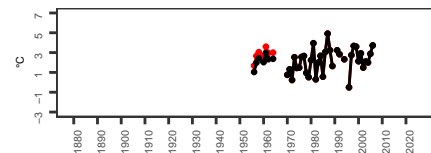
4011980 CUPAR Tmax



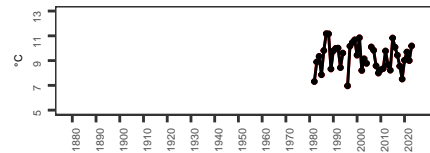
4011980 CUPAR Tmin



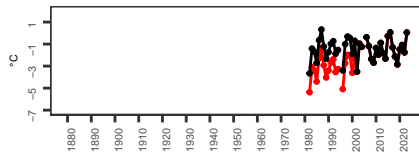
4011980 CUPAR Tmean



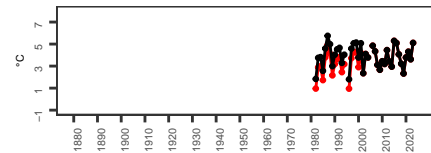
4031999 CYPRESS HILLS PARK Tmax



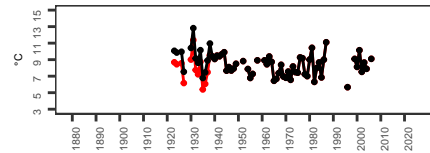
4031999 CYPRESS HILLS PARK Tmin



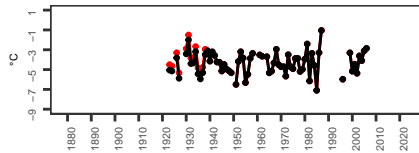
4031999 CYPRESS HILLS PARK Tmean



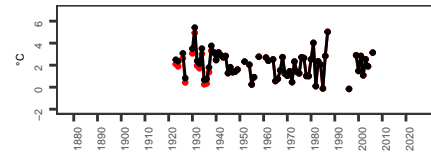
4012130 DAVIDSON 30 NE Tmax



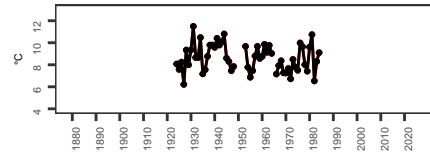
4012130 DAVIDSON 30 NE Tmin



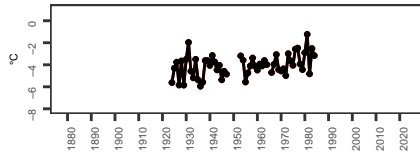
4012130 DAVIDSON 30 NE Tmean



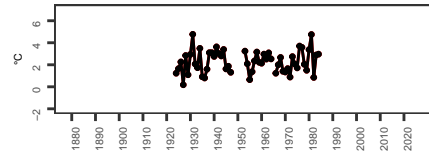
4052280 DUNDURN Tmax



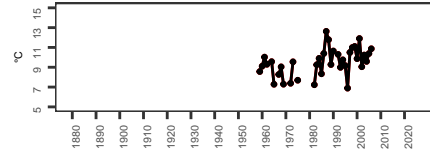
4052280 DUNDURN Tmin



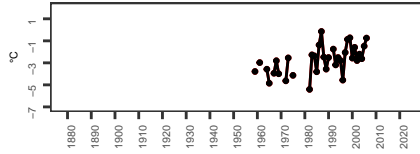
4052280 DUNDURN Tmean



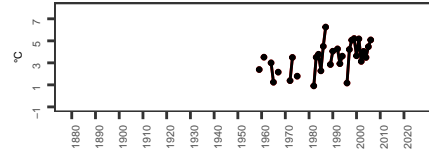
4022328 EASTLEIGH Tmax



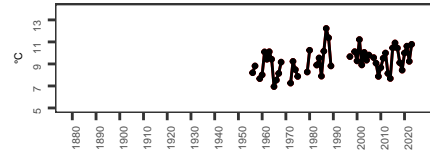
4022328 EASTLEIGH Tmin



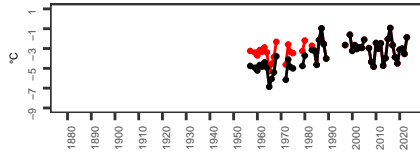
4022328 EASTLEIGH Tmean



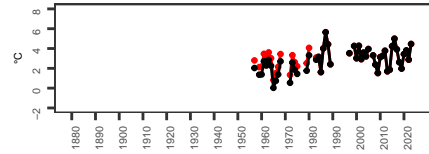
4022359 ELBOW CS Tmax



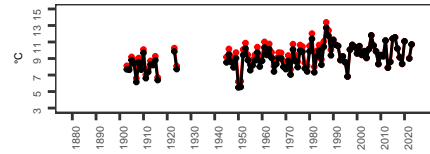
4022359 ELBOW CS Tmin



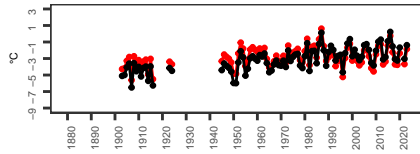
4022359 ELBOW CS Tmean



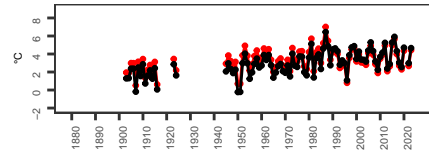
4012410 ESTEVAN Tmax



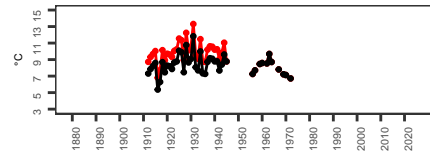
4012410 ESTEVAN Tmin



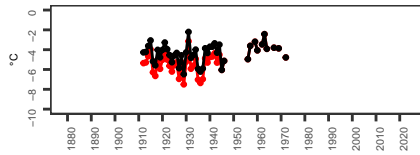
4012410 ESTEVAN Tmean



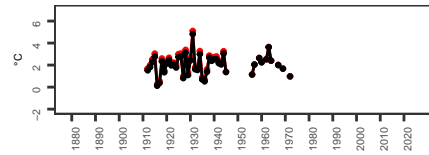
4012600 FORT QU'APPELLE Tmax



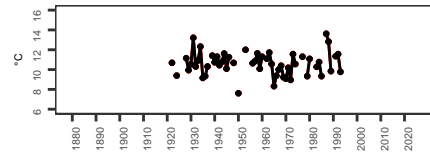
4012600 FORT QU'APPELLE Tmin



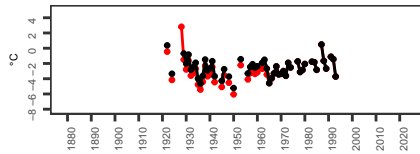
4012600 FORT QU'APPELLE Tmean



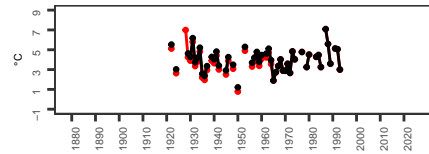
4022960 GRAVELBOURG Tmax



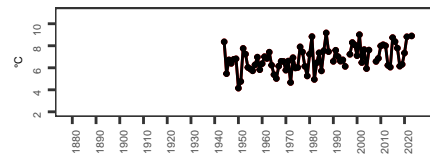
4022960 GRAVELBOURG Tmin



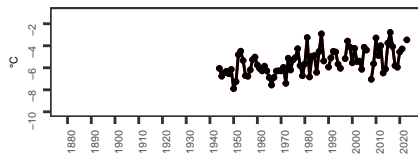
4022960 GRAVELBOURG Tmean



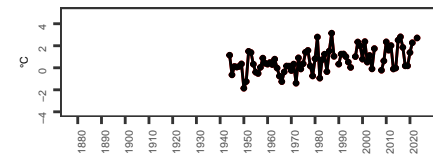
4083324 HUDSON BAY(AUT) Tmax



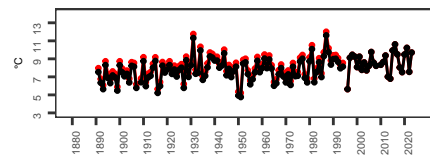
4083324 HUDSON BAY(AUT) Tmin



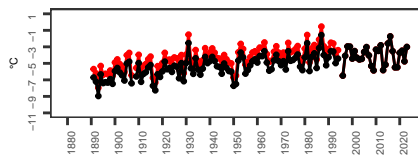
4083324 HUDSON BAY(AUT) Tmean



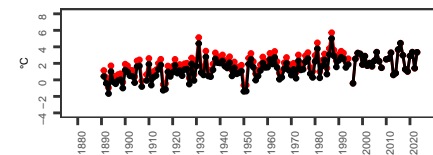
4013480 INDIAN HEAD CDA Tmax



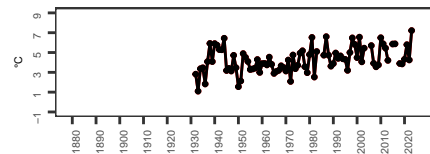
4013480 INDIAN HEAD CDA Tmin



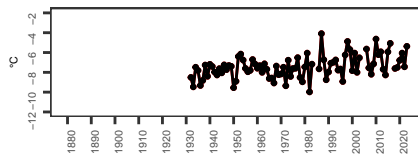
4013480 INDIAN HEAD CDA Tmean



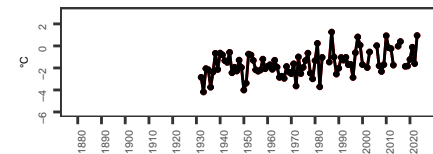
4063605 ISLAND FALLS (AUT) Tmax



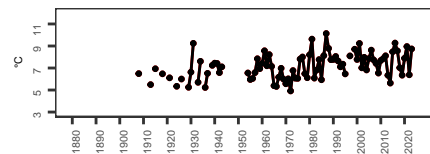
4063605 ISLAND FALLS (AUT) Tmin



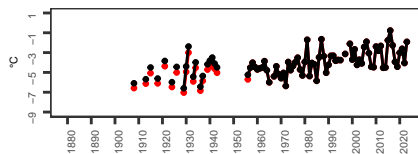
4063605 ISLAND FALLS (AUT) Tmean



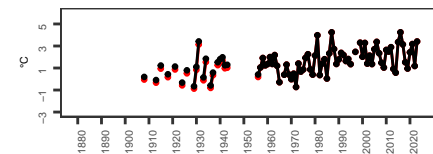
4013660 KELLIHER Tmax



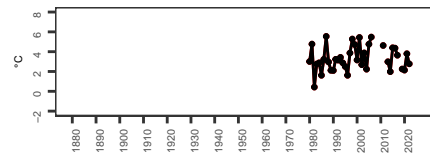
4013660 KELLIHER Tmin



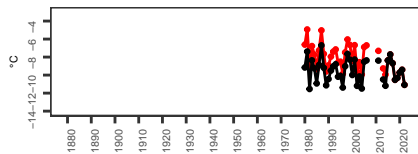
4013660 KELLIHER Tmean



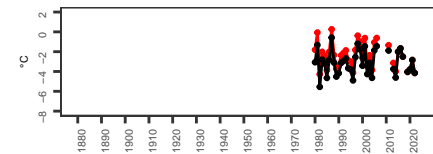
4063753 KEY LAKE Tmax



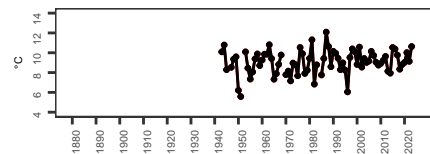
4063753 KEY LAKE Tmin



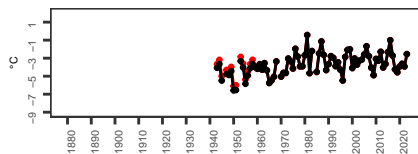
4063753 KEY LAKE Tmean



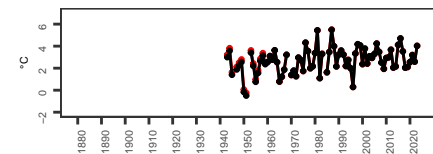
4043901 KINDERSLEY A Tmax



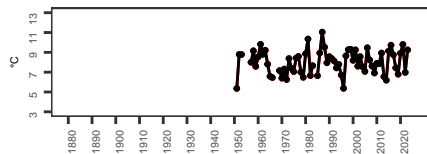
4043901 KINDERSLEY A Tmin



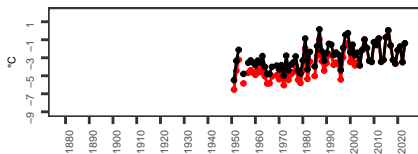
4043901 KINDERSLEY A Tmean



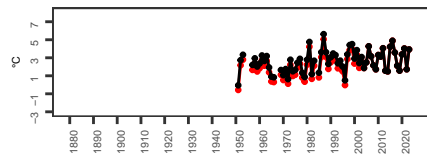
4014040 KIPLING Tmax



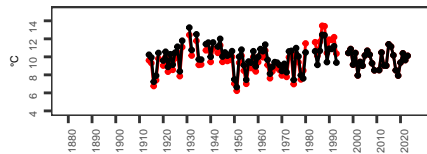
4014040 KIPLING Tmin



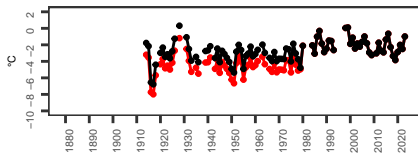
4014040 KIPLING Tmean



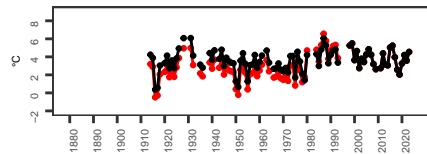
4032322 EASTEND CYPRESS (AUT) Tmax



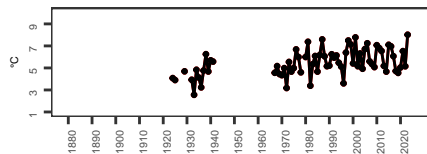
4032322 EASTEND CYPRESS (AUT) Tmin



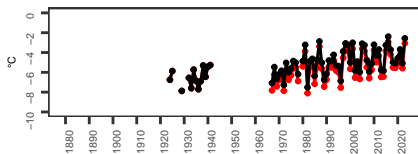
4032322 EASTEND CYPRESS (AUT) Tmean



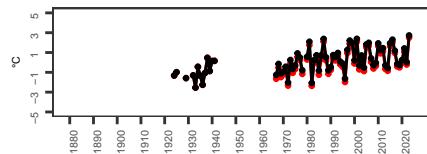
4064149 LA LONGE RCS Tmax



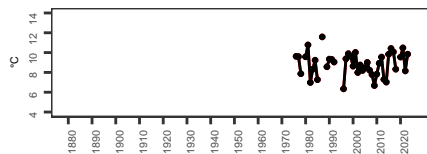
4064149 LA LONGE RCS Tmin



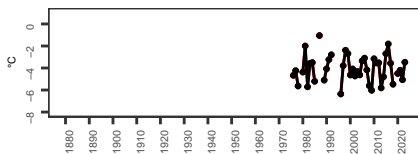
4064149 LA LONGE RCS Tmean



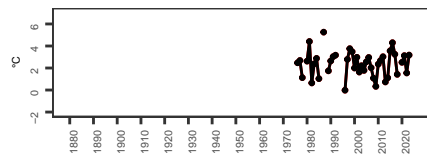
4014156 LAST MOUNTAIN CS Tmax



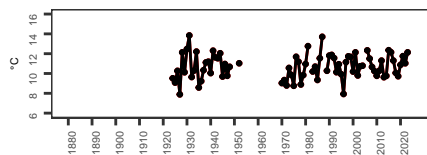
4014156 LAST MOUNTAIN CS Tmin



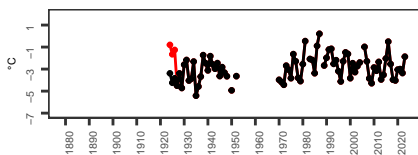
4014156 LAST MOUNTAIN CS Tmean



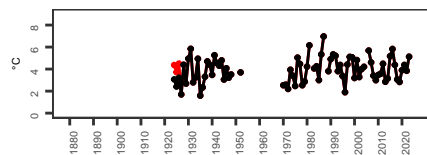
402DAF0 LEADER AIRPORT Tmax



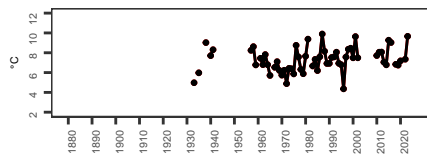
402DAF0 LEADER AIRPORT Tmin



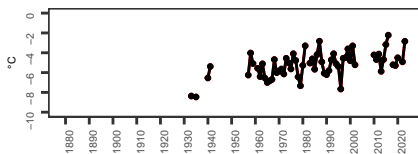
402DAF0 LEADER AIRPORT Tmean



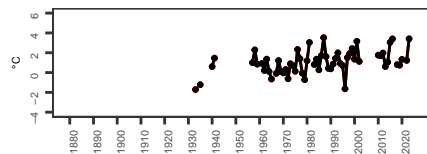
4064620 LOON LAKE RCS Tmax



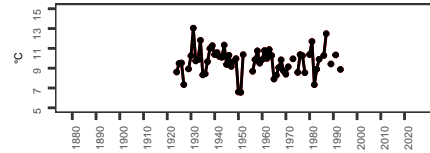
4064620 LOON LAKE RCS Tmin



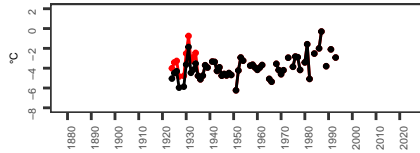
4064620 LOON LAKE RCS Tmean



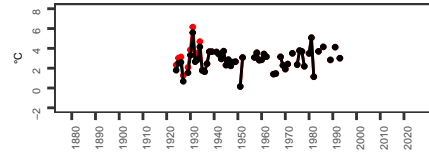
4014720 LUMSDEN Tmax



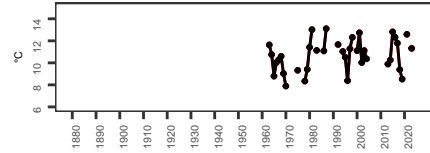
4014720 LUMSDEN Tmin



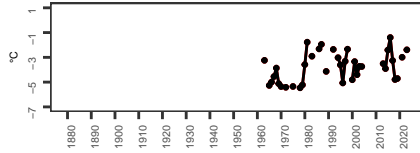
4014720 LUMSDEN Tmean



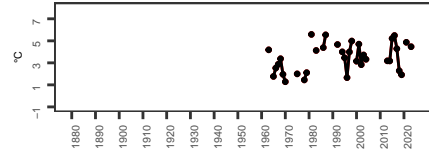
4034910 MANKOTA Tmax



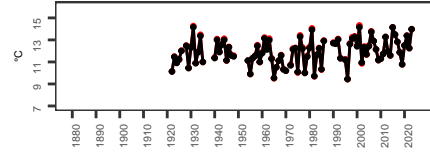
4034910 MANKOTA Tmin



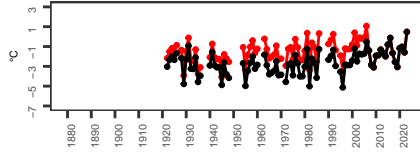
4034910 MANKOTA Tmean



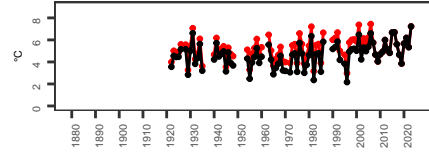
4024919 MAPLE CREEK Tmax



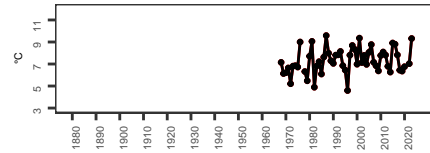
4024919 MAPLE CREEK Tmin



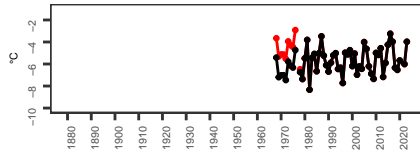
4024919 MAPLE CREEK Tmean



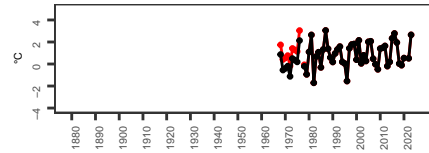
406N0NM MEADOW LAKE Tmax



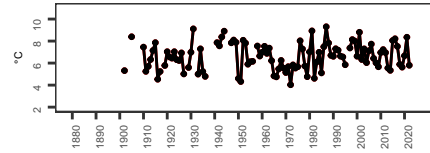
406N0NM MEADOW LAKE Tmin



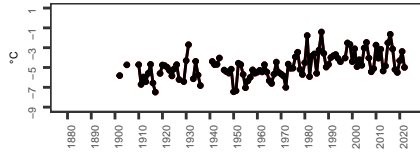
406N0NM MEADOW LAKE Tmean




4055079 MELFORT Tmax



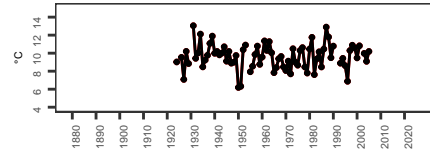
4055079 MELFORT Tmin



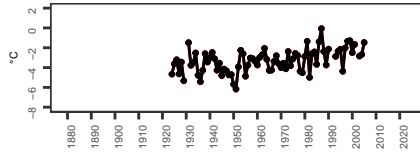
4055079 MELFORT Tmean



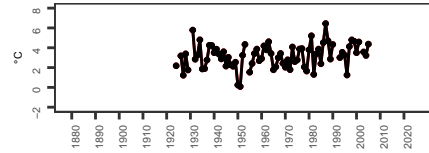
4015159 MIDALE Tmax



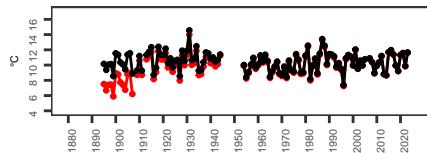
4015159 MIDALE Tmin



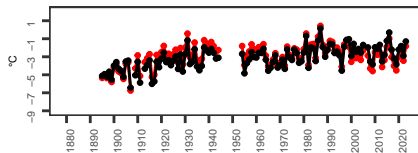
4015159 MIDALE Tmean



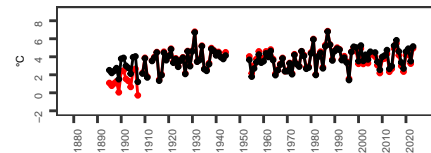
4015322 MOOSE JAW CS Tmax



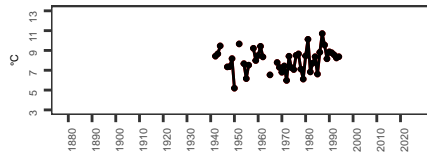
4015322 MOOSE JAW CS Tmin



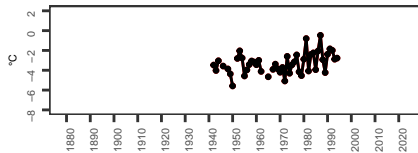
4015322 MOOSE JAW CS Tmean



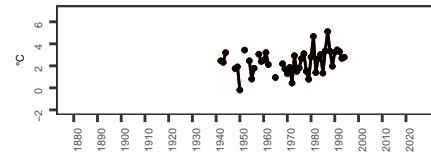
4015360 MOOSOMIN Tmax



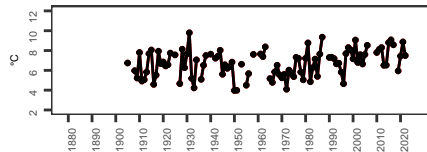
4015360 MOOSOMIN Tmin



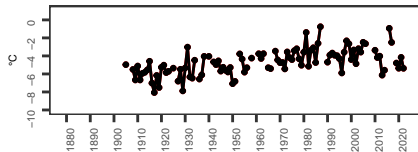
4015360 MOOSOMIN Tmean



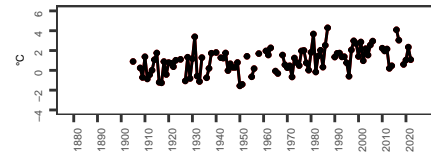
4015440 MUESTER Tmax



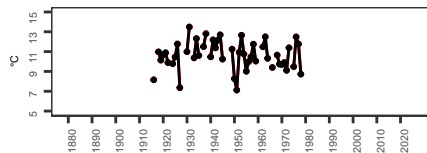
4015440 MUESTER Tmin



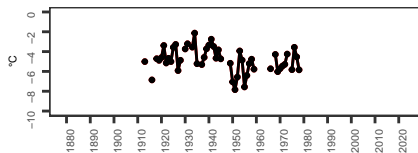
4015440 MUESTER Tmean



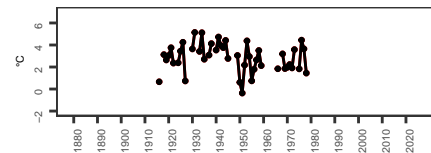
4035480 NASHLYN Tmax



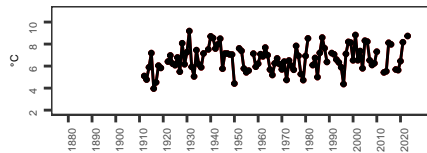
4035480 NASHLYN Tmin



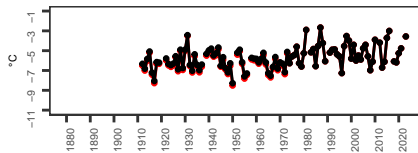
4035480 NASHLYN Tmean



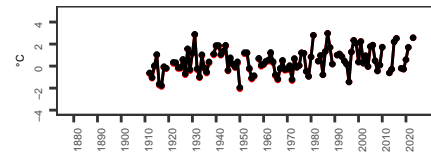
407N51G NIPAWIN Tmax



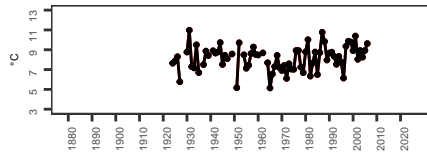
407N51G NIPAWIN Tmin



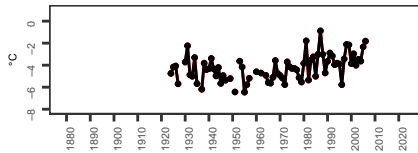
407N51G NIPAWIN Tmean



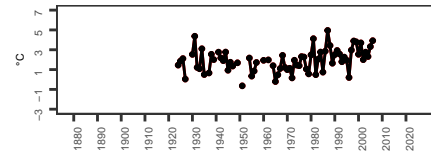
4015560 NOKOMIS Tmax



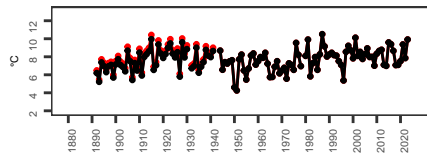
4015560 NOKOMIS Tmin



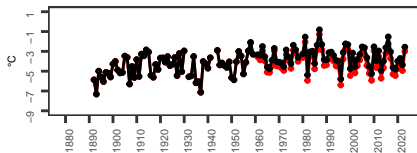
4015560 NOKOMIS Tmean



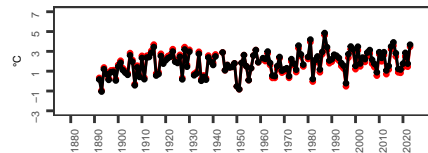
4045607 NORTH BATTLEFORD RCS Tmax



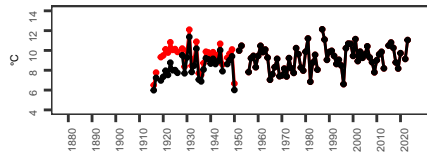
4045607 NORTH BATTLEFORD RCS Tmin



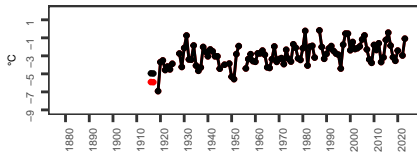
4045607 NORTH BATTLEFORD RCS Tmean



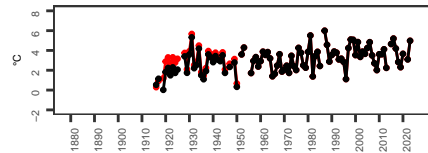
4055736 OUTLOOK PFRA Tmax



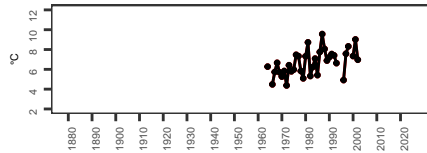
4055736 OUTLOOK PFRA Tmin



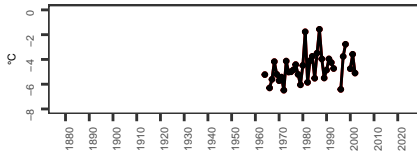
4055736 OUTLOOK PFRA Tmean



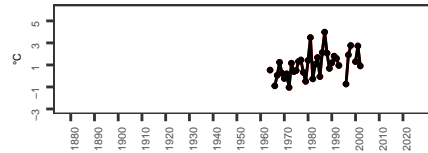
4015960 PASWEGIN Tmax



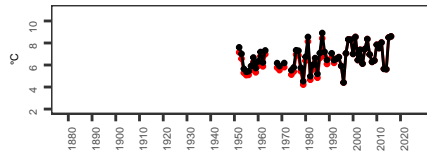
4015960 PASWEGIN Tmin



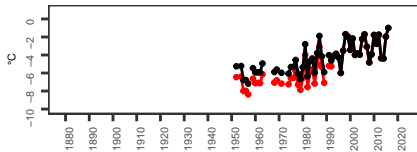
4015960 PASWEGIN Tmean



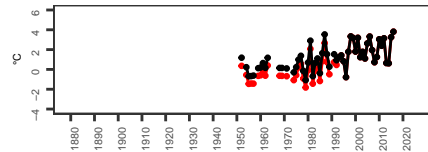
4086001 PELLY 2 Tmax



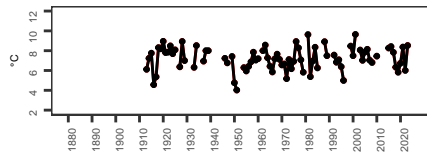
4086001 PELLY 2 Tmin



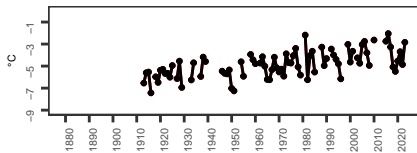
4086001 PELLY 2 Tmean



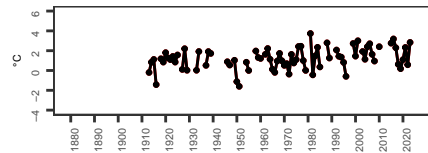
4056121 PILGER Tmax



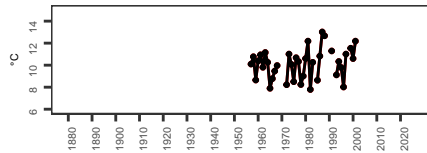
4056121 PILGER Tmin



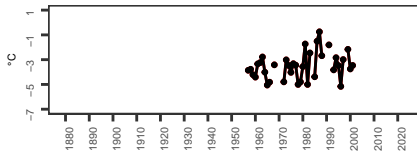
4056121 PILGER Tmean



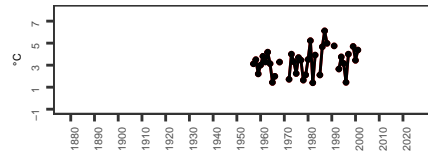
4038740 WEST POPLAR RIVER Tmax



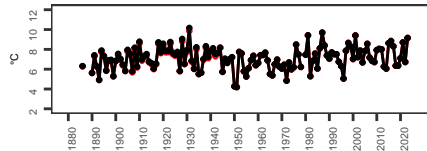
4038740 WEST POPLAR RIVER Tmin



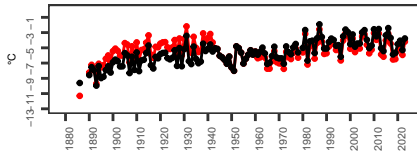
4038740 WEST POPLAR RIVER Tmean



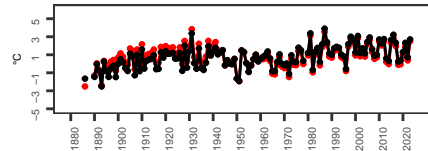
4056243 PRINCE ALBERT GLASS FIELD Tmax



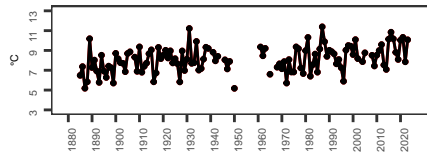
4056243 PRINCE ALBERT GLASS FIELD Tmin



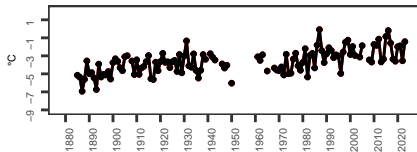
4056243 PRINCE ALBERT GLASS FIELD Tmean



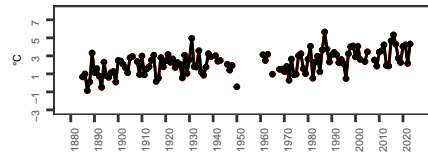
4016322 QU'APPELLE 1 Tmax



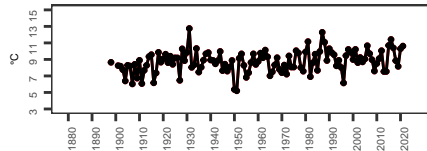
4016322 QU'APPELLE 1 Tmin



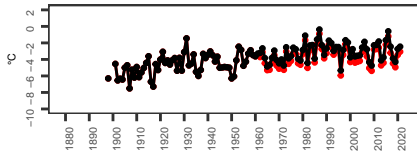
4016322 QU'APPELLE 1 Tmean



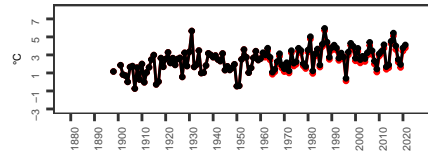
4016699 REGINA RCS Tmax



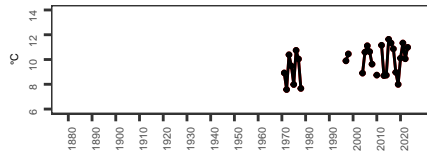
4016699 REGINA RCS Tmin



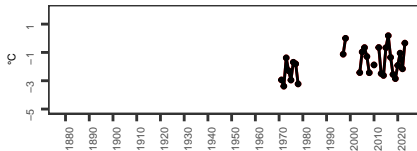
4016699 REGINA RCS Tmean



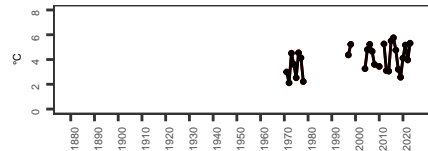
4036844 ROCKGLEN (AUT) Tmax



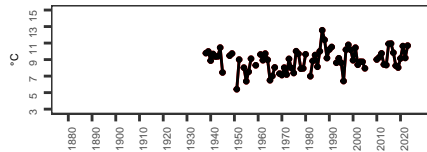
4036844 ROCKGLEN (AUT) Tmin



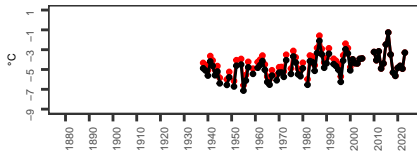
4036844 ROCKGLEN (AUT) Tmean



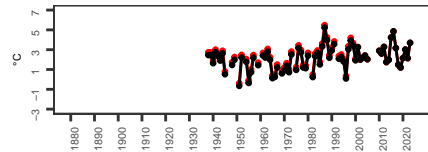
4046884 ROSETOWN EAST Tmax



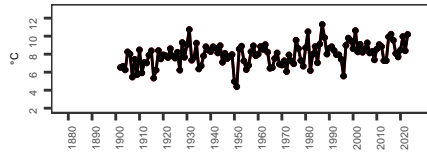
4046884 ROSETOWN EAST Tmin



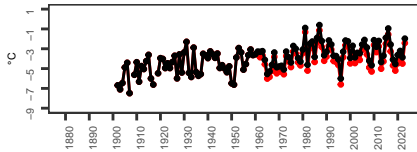
4046884 ROSETOWN EAST Tmean



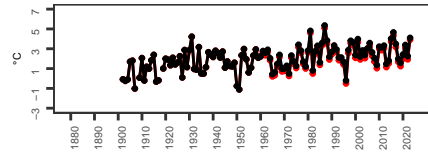
4057165 SASKATOON RCS Tmax



4057165 SASKATOON RCS Tmin

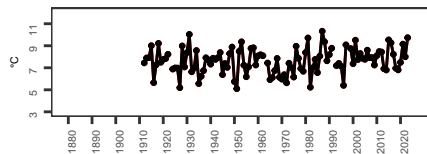


4057165 SASKATOON RCS Tmean

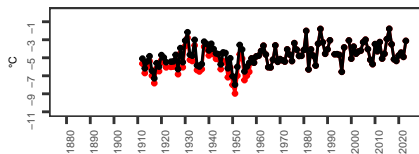




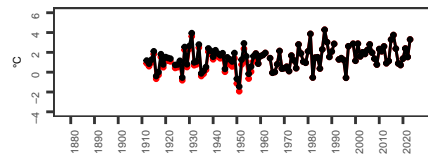
4047240 SCOTT CDA Tmax



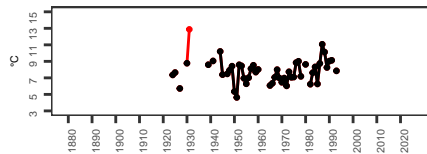
4047240 SCOTT CDA Tmin



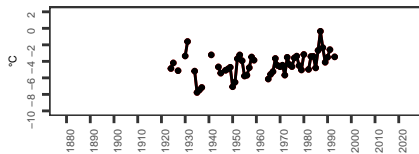
4047240 SCOTT CDA Tmean



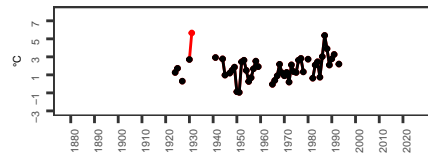
4017320 SEMANS Tmax



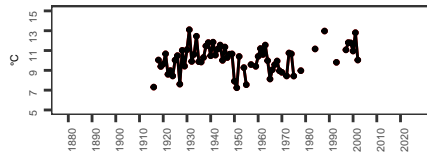
4017320 SEMANS Tmin



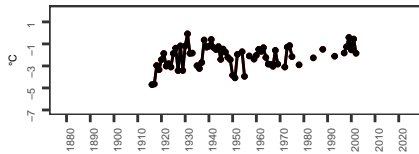
4017320 SEMANS Tmean



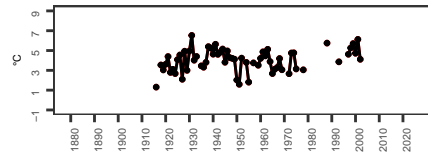
4027485 SHAUNAVON 2 Tmax



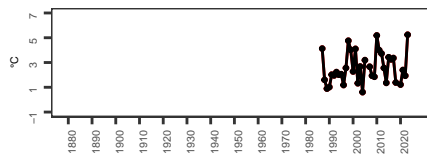
4027485 SHAUNAVON 2 Tmin



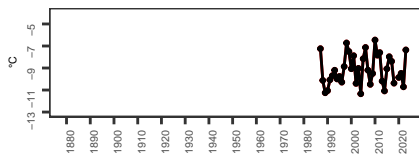
4027485 SHAUNAVON 2 Tmean



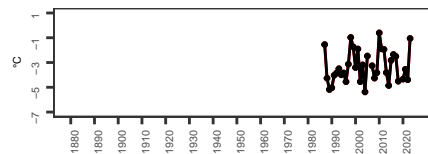
4067799 STONY RAPIDS Tmax



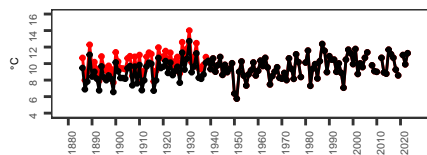
4067799 STONY RAPIDS Tmin



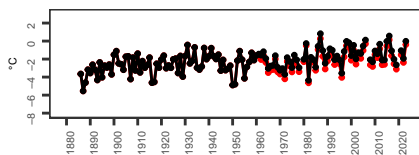
4067799 STONY RAPIDS Tmean



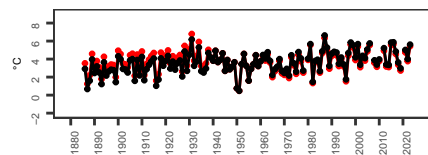
4028038 SWIFT CURRENT Tmax



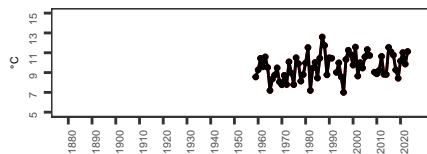
4028038 SWIFT CURRENT Tmin




4028038 SWIFT CURRENT Tmean



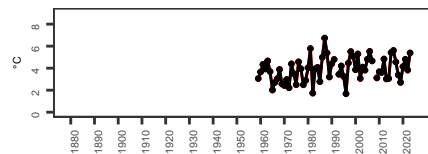
4028060 SWIFT CURRENT CDA Tmax



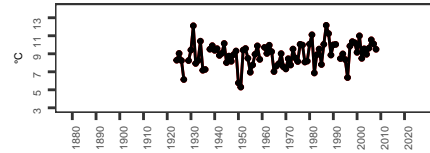
4028060 SWIFT CURRENT CDA Tmin



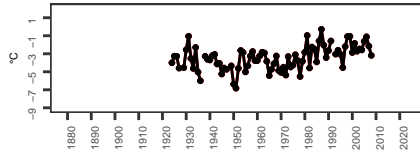
4028060 SWIFT CURRENT CDA Tmean



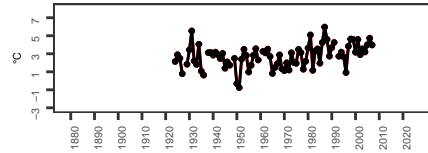
4018160 TUGASKE Tmax



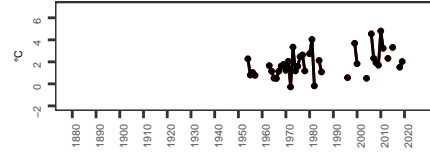
4018160 TUGASKE Tmin



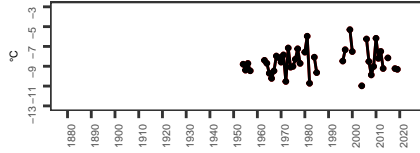
4018160 TUGASKE Tmean



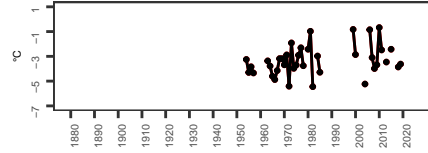
406QLD0 URANIUM CITY (AUT) Tmax



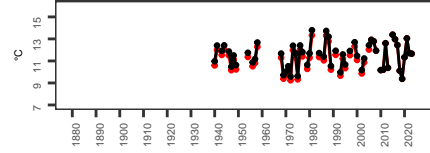
406QLD0 URANIUM CITY (AUT) Tmin



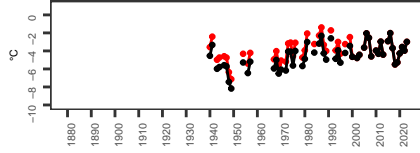
406QLD0 URANIUM CITY (AUT) Tmean



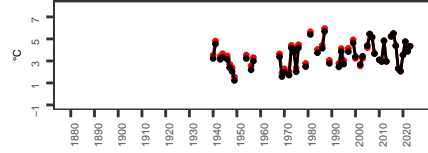
4038412 VAL MARIE SOUTHEAST Tmax



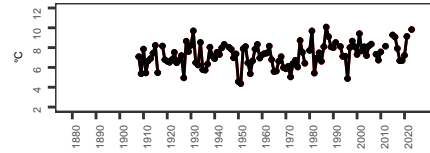
4038412 VAL MARIE SOUTHEAST Tmin



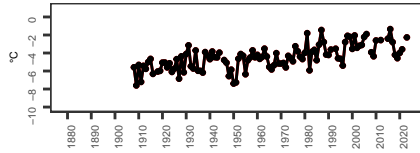
4038412 VAL MARIE SOUTHEAST Tmean



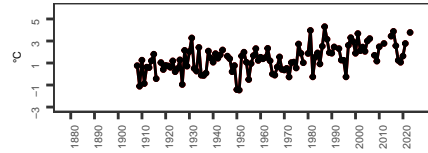
4048521 WASECA RCS Tmax



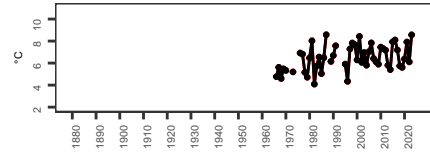
4048521 WASECA RCS Tmin



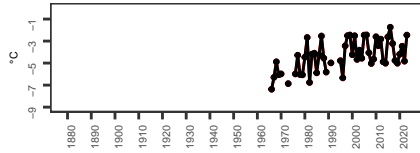
4048521 WASECA RCS Tmean



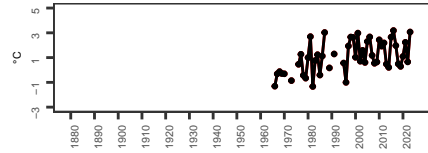
4068559 WASKESIU LAKE Tmax



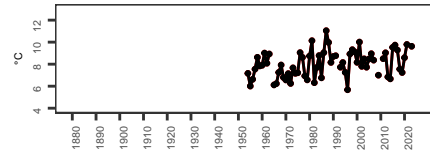
4068559 WASKESIU LAKE Tmin



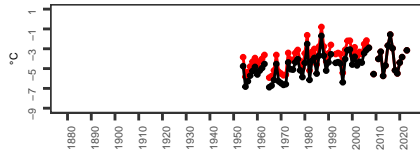
4068559 WASKESIU LAKE Tmean



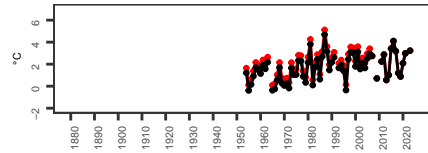
4018642 WATROUS EAST Tmax



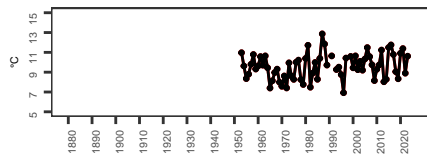
4018642 WATROUS EAST Tmin



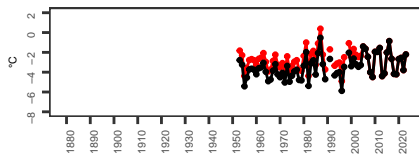
4018642 WATROUS EAST Tmean



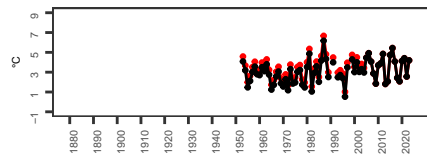
401HP5R WEYBURN Tmax



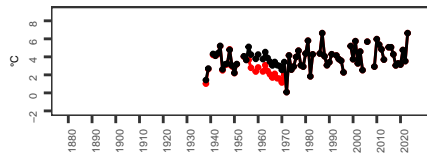
401HP5R WEYBURN Tmin



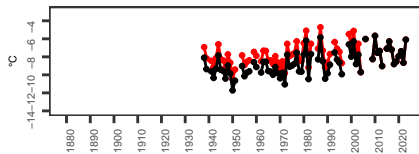
401HP5R WEYBURN Tmean



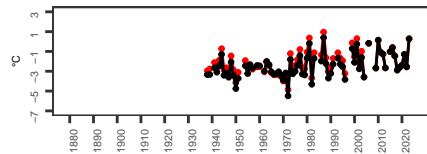
4067655 SOUTHEND Tmax



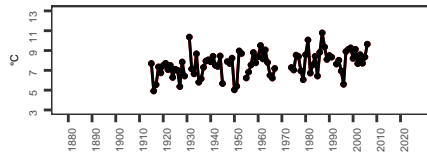
4067655 SOUTHEND Tmin



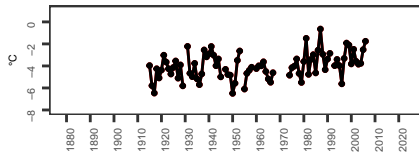
4067655 SOUTHEND Tmean



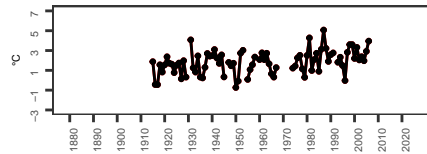
4018880 WHITEWOOD Tmax



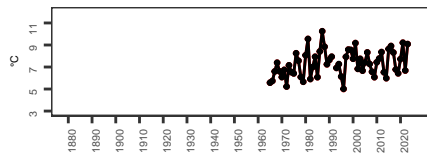
4018880 WHITEWOOD Tmin



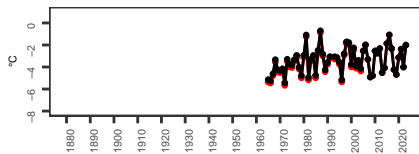
4018880 WHITEWOOD Tmean



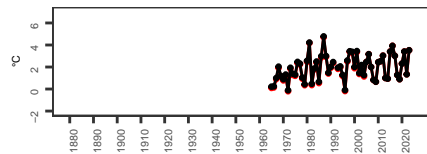
40190LN WYNYARD (AUT) Tmax



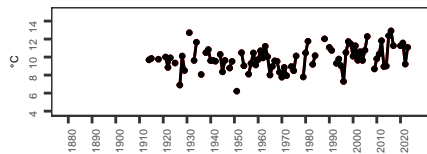
40190LN WYNYARD (AUT) Tmin



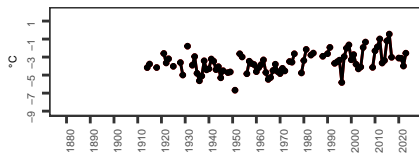
40190LN WYNYARD (AUT) Tmean



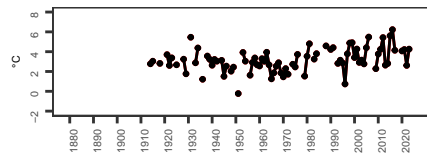
4019041 YELLOW GRASS NORTH Tmax



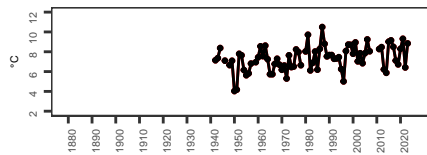
4019041 YELLOW GRASS NORTH Tmin



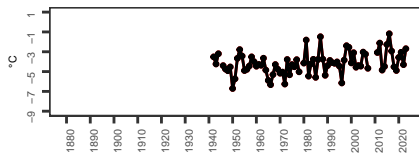
4019041 YELLOW GRASS NORTH Tmean



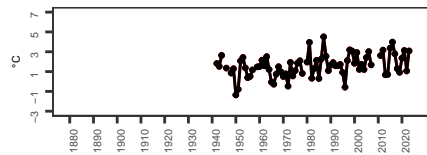
4019073 YORKTON Tmax



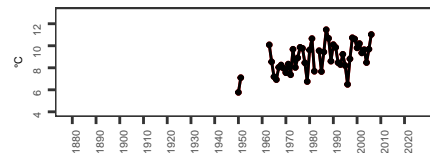
4019073 YORKTON Tmin



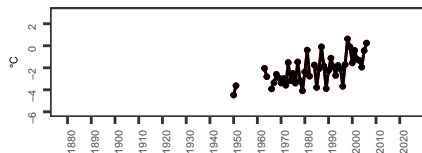
4019073 YORKTON Tmean



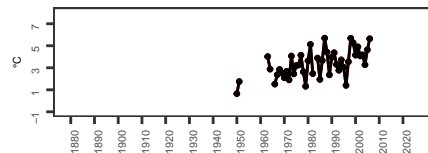
5020040 ALTONA Tmax



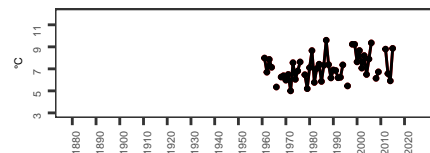
5020040 ALTONA Tmin



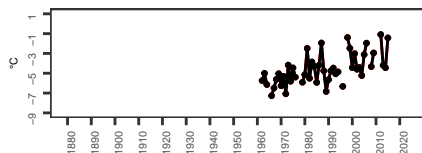
5020040 ALTONA Tmean



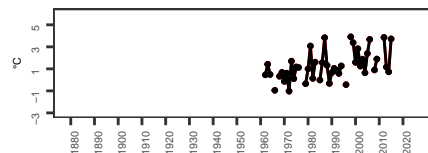
5030080 ARBORG Tmax



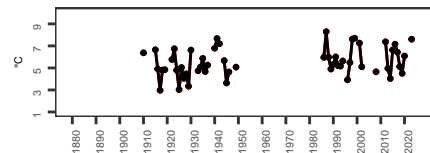
5030080 ARBORG Tmin



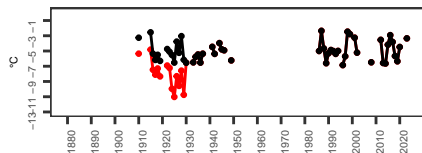
5030080 ARBORG Tmean



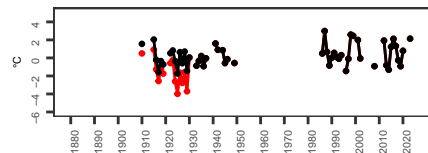
5030203 BERENS RIVER CS Tmax



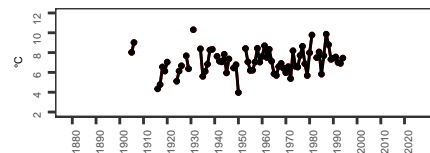
5030203 BERENS RIVER CS Tmin



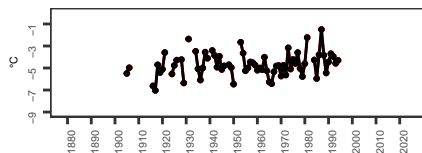
5030203 BERENS RIVER CS Tmean



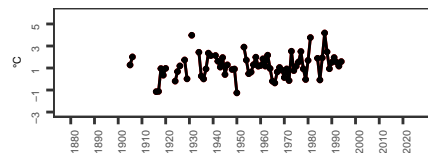
5010240 BIRTLE Tmax



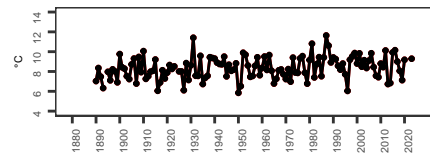
5010240 BIRTLE Tmin



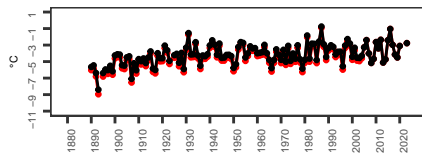
5010240 BIRTLE Tmean



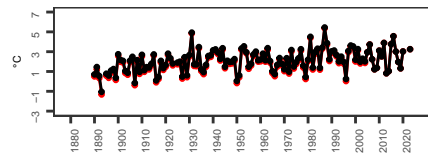
5010490 BRANDON RCS Tmax



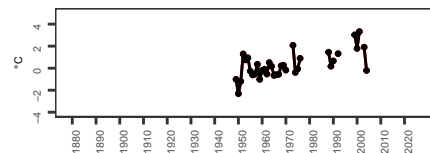
5010490 BRANDON RCS Tmin



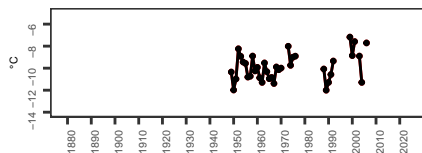
5010490 BRANDON RCS Tmean



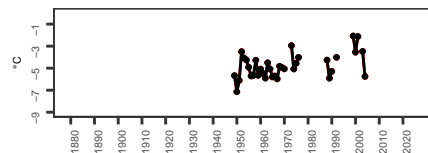
5060520 BROCHET A Tmax



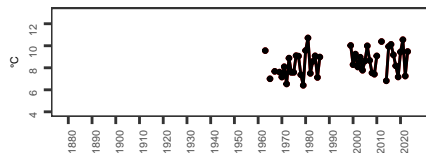
5060520 BROCHET A Tmin



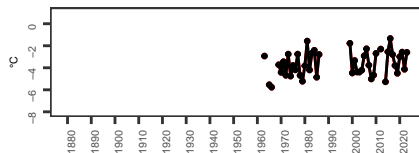
5060520 BROCHET A Tmean



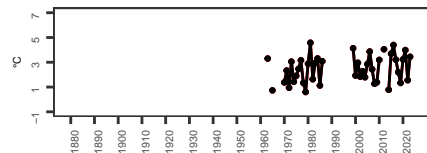
5010547 CARBERRY CS Tmax



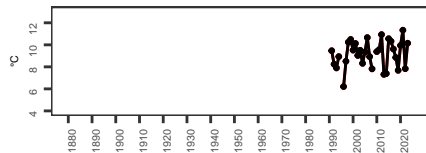
5010547 CARBERRY CS Tmin



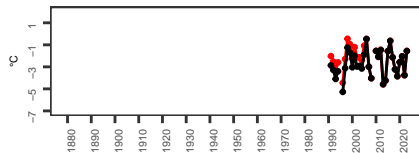
5010547 CARBERRY CS Tmean



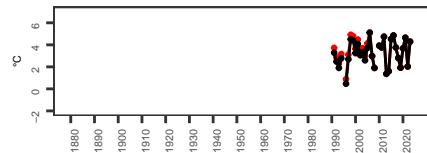
5021001 CARMAN U OF M CS Tmax



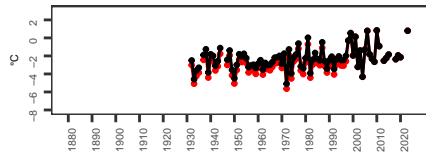
5021001 CARMAN U OF M CS Tmin



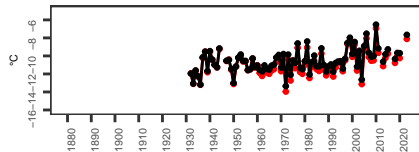
5021001 CARMAN U OF M CS Tmean



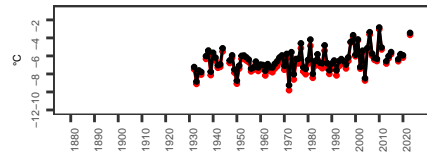
5060608 CHURCHILL CLIMATE Tmax



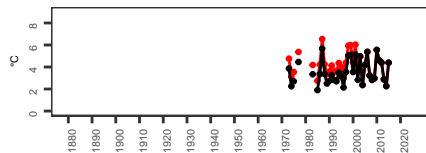
5060608 CHURCHILL CLIMATE Tmin



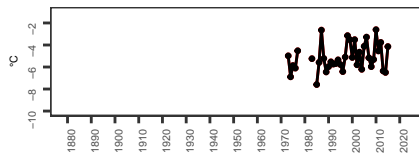
5060608 CHURCHILL CLIMATE Tmean



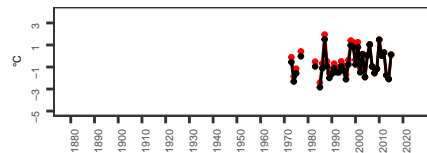
5060623 CROSS LAKE JENPEG Tmax



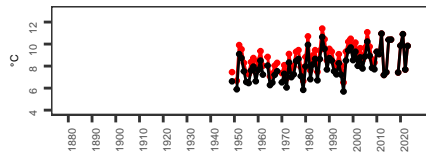
5060623 CROSS LAKE JENPEG Tmin



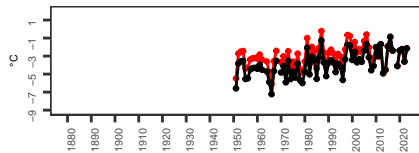
5060623 CROSS LAKE JENPEG Tmean



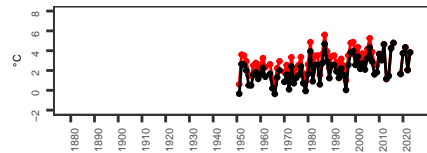
5010641 CYPRESS RIVER RCS Tmax



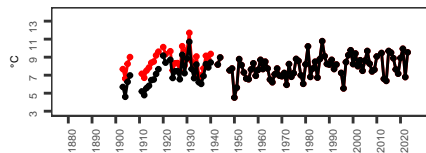
5010641 CYPRESS RIVER RCS Tmin



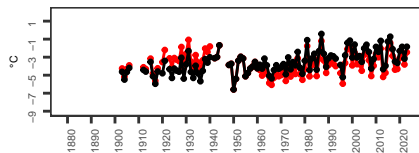
5010641 CYPRESS RIVER RCS Tmean



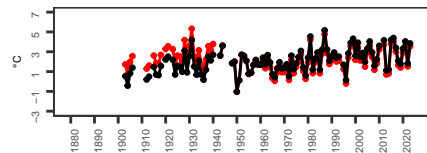
5040681 DAUPHIN CS Tmax



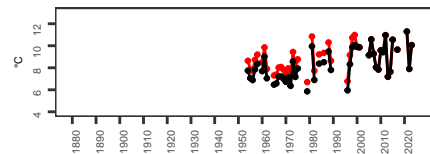
5040681 DAUPHIN CS Tmin



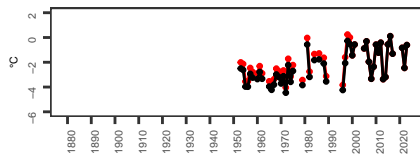
5040681 DAUPHIN CS Tmean



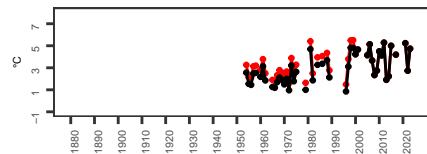
5020725 DEERWOOD RCS Tmax



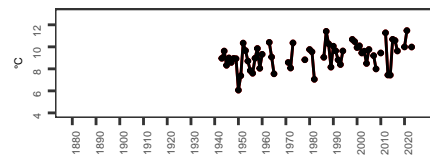
5020725 DEERWOOD RCS Tmin



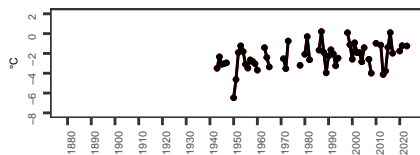
5020725 DEERWOOD RCS Tmean



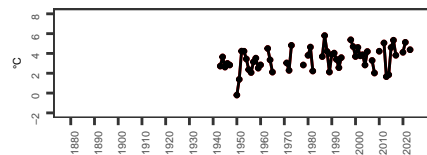
5020881 EMERSON AUTO Tmax



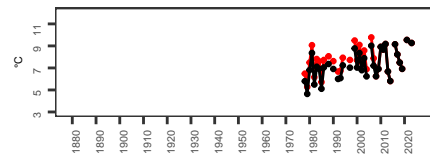
5020881 EMERSON AUTO Tmin



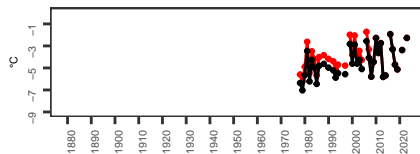
5020881 EMERSON AUTO Tmean



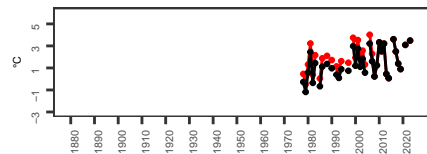
50309J6 FISHER BRANCH (AUT) Tmax



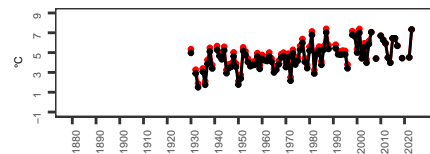
50309J6 FISHER BRANCH (AUT) Tmin



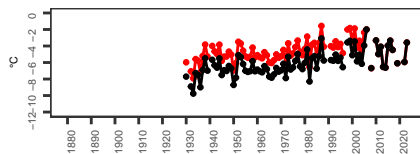
50309J6 FISHER BRANCH (AUT) Tmean



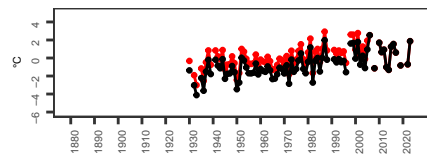
5050919 FLIN FLON Tmax



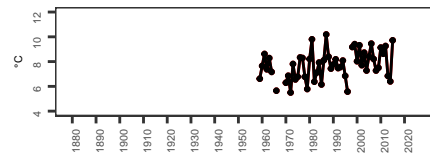
5050919 FLIN FLON Tmin



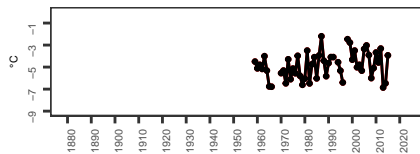
5050919 FLIN FLON Tmean



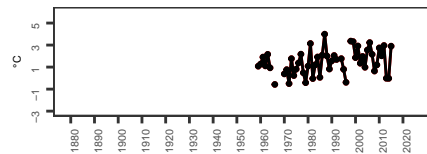
5040985 GILBERT PLAINS Tmax



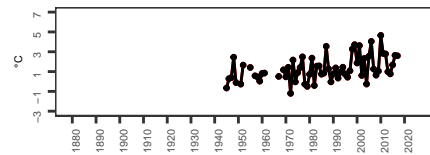
5040985 GILBERT PLAINS Tmin



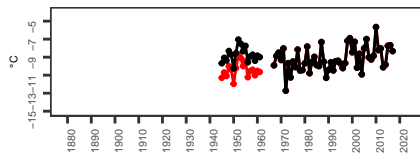
5040985 GILBERT PLAINS Tmean



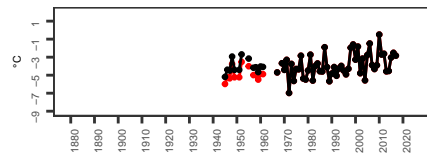
5061022 GILLAM A Tmax



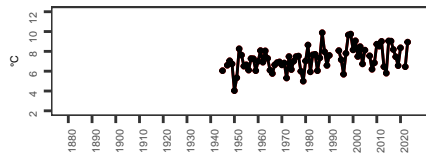
5061022 GILLAM A Tmin



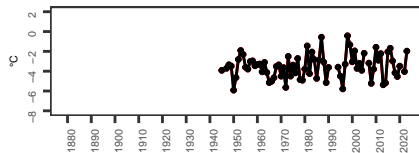
5061022 GILLAM A Tmean



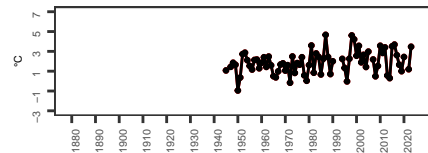
5031042 GIMLI CLIMATE Tmax



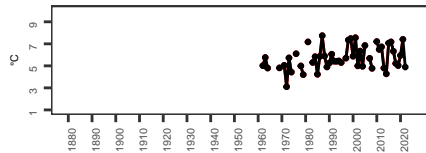
5031042 GIMLI CLIMATE Tmin



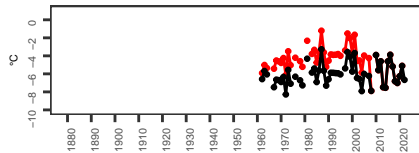
5031042 GIMLI CLIMATE Tmean



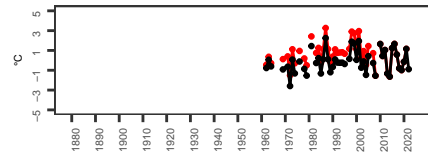
5031A10 GRAND RAPIDS (AUT) Tmax



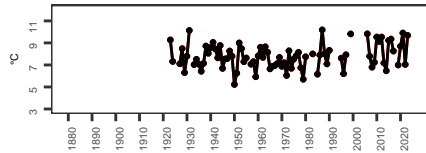
5031A10 GRAND RAPIDS (AUT) Tmin



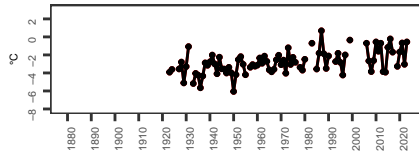
5031A10 GRAND RAPIDS (AUT) Tmean



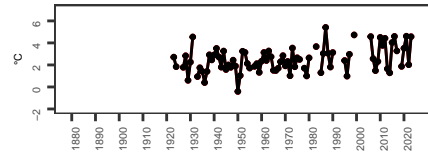
5031201 GREAT FALLS CLIMATE Tmax



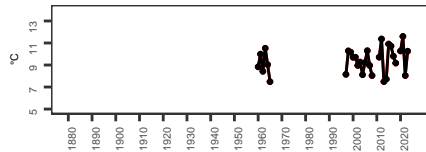
5031201 GREAT FALLS CLIMATE Tmin



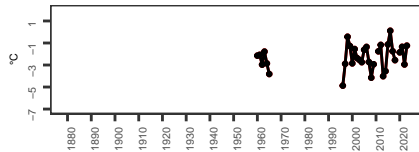
5031201 GREAT FALLS CLIMATE Tmean



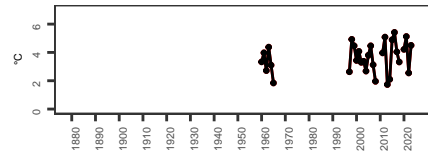
5021220 GREтна (AUT) Tmax



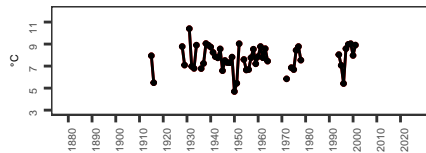
5021220 GREтна (AUT) Tmin




5021220 GREтна (AUT) Tmean




5011241 HAMIOTA 2 Tmax



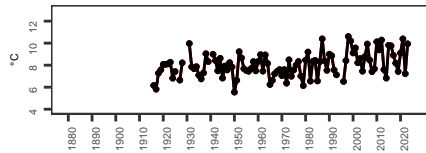
5011241 HAMIOTA 2 Tmin



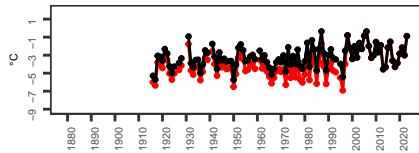
5011241 HAMIOTA 2 Tmean



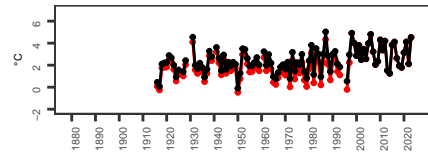
5031320 INDIAN BAY Tmax



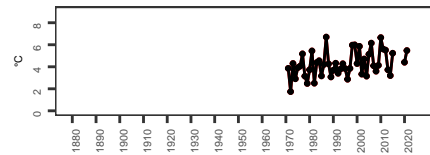
5031320 INDIAN BAY Tmin



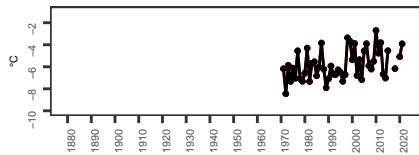
5031320 INDIAN BAY Tmean



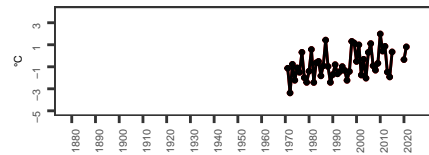
5061374 ISLAND LAKE A Tmax



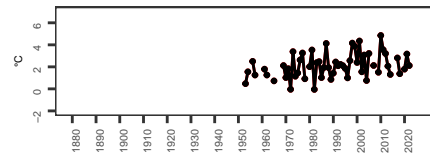
5061374 ISLAND LAKE A Tmin



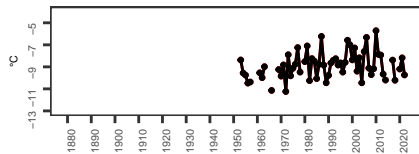
5061374 ISLAND LAKE A Tmean



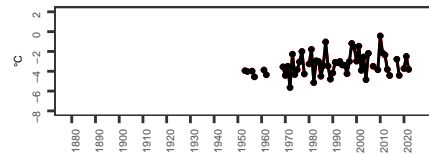
5061649 LYNN LAKE RCS Tmax



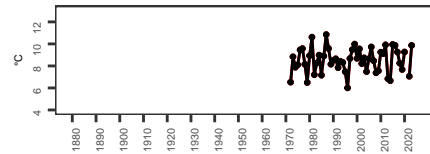
5061649 LYNN LAKE RCS Tmin



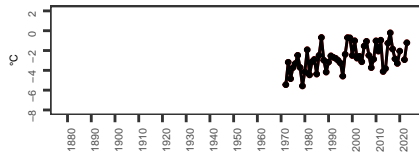
5061649 LYNN LAKE RCS Tmean



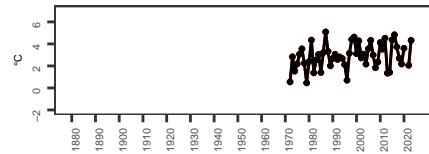
5043158 MCCREARY Tmax



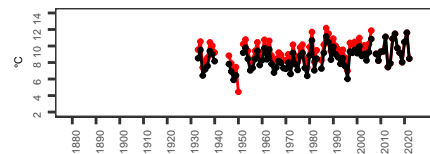
5043158 MCCREARY Tmin



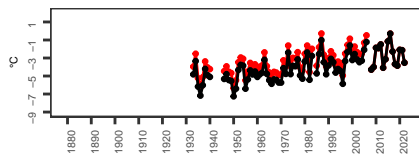
5043158 MCCREARY Tmean



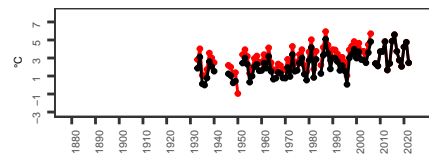
501A7AR MELITA Tmax



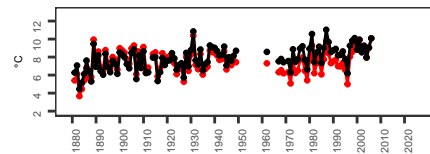
501A7AR MELITA Tmin



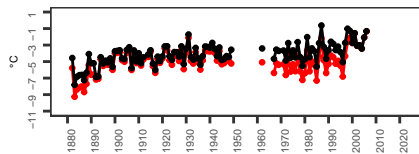
501A7AR MELITA Tmean



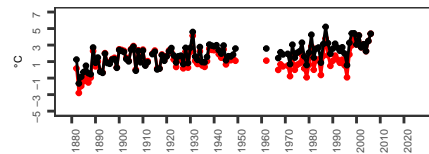
5042004 NEEPAWA MURRAY 6 SOUTHWEST Tmax



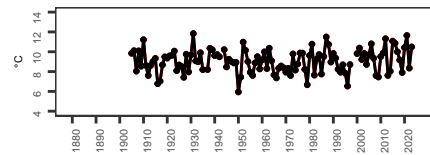
5042004 NEEPAWA MURRAY 6 SOUTHWEST Tmin



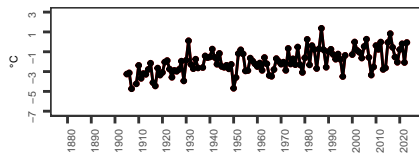
5042004 NEEPAWA MURRAY 6 SOUTHWEST Tmean



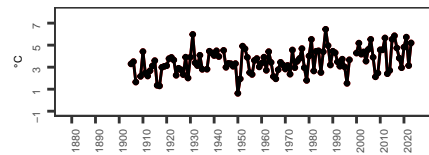
5021849 MORDEN CDA CS Tmax



5021849 MORDEN CDA CS Tmin

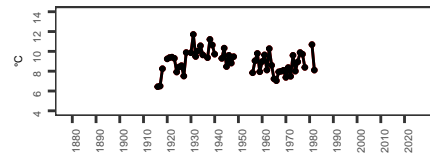


5021849 MORDEN CDA CS Tmean

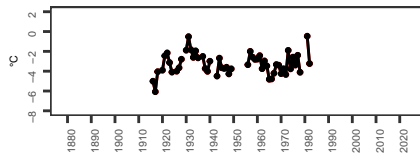




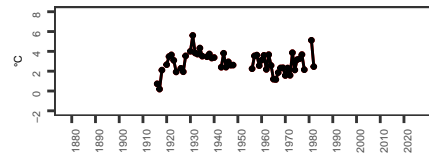
5021920 MORRIS Tmax



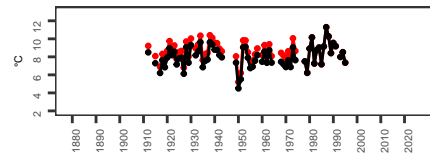
5021920 MORRIS Tmin



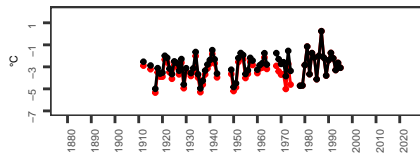
5021920 MORRIS Tmean



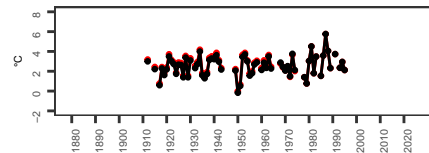
50220M0 NINETTE 1 NW Tmax



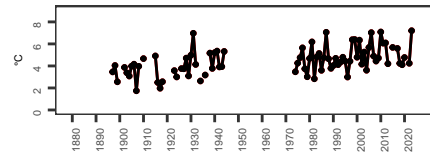
50220M0 NINETTE 1 NW Tmin



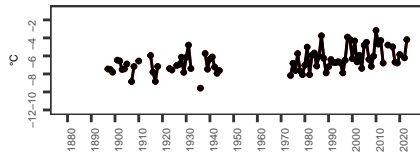
50220M0 NINETTE 1 NW Tmean



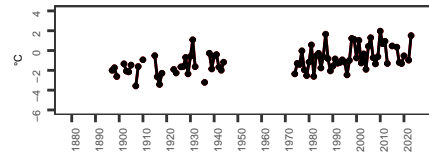
5062040 NORWAY HOUSE Tmax



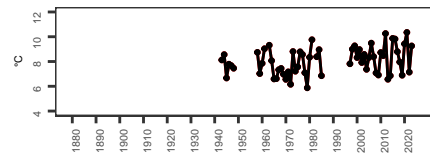
5062040 NORWAY HOUSE Tmin



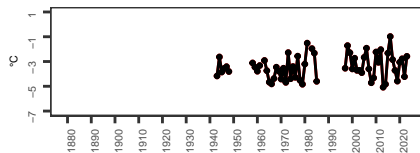
5062040 NORWAY HOUSE Tmean



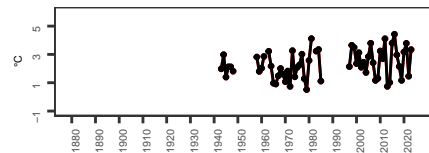
5022125 PILOT MOUND (AUT) Tmax



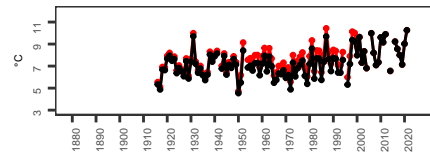
5022125 PILOT MOUND (AUT) Tmin



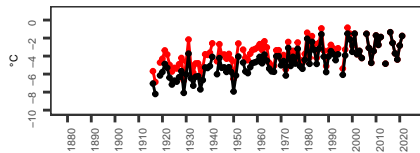
5022125 PILOT MOUND (AUT) Tmean



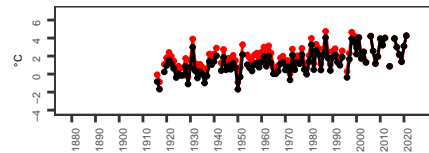
503B1ER PINAWA Tmax



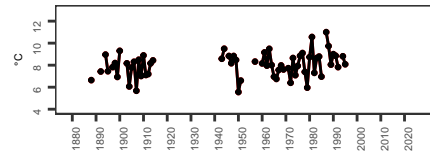
503B1ER PINAWA Tmin



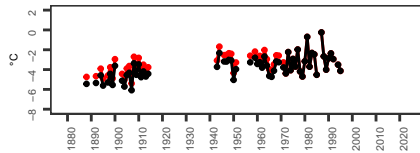
503B1ER PINAWA Tmean



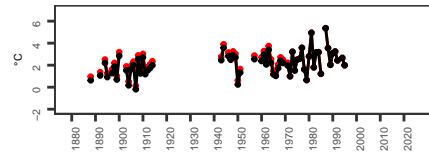
5012322 PORTAGE LA PRAIRIE 2 Tmax



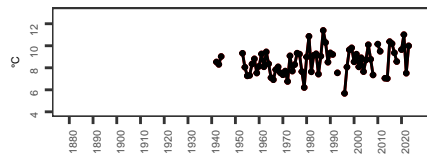
5012322 PORTAGE LA PRAIRIE 2 Tmin



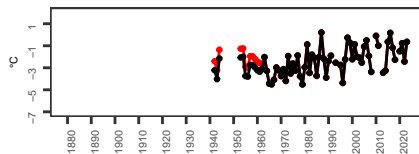
5012322 PORTAGE LA PRAIRIE 2 Tmean



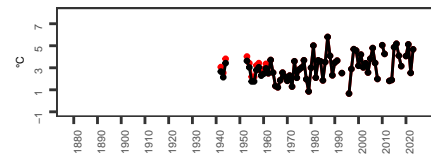
5012324 PORTAGE SOUTHPORT Tmax



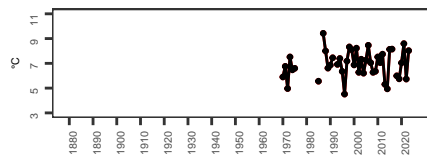
5012324 PORTAGE SOUTHPORT Tmin



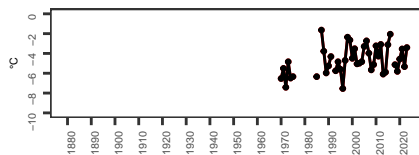
5012324 PORTAGE SOUTHPORT Tmean



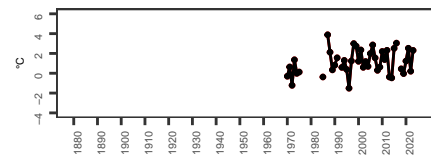
5012469 ROBLIN Tmax



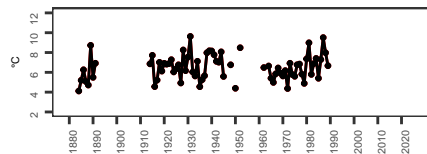
5012469 ROBLIN Tmin



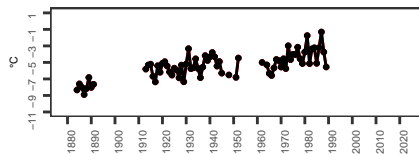
5012469 ROBLIN Tmean



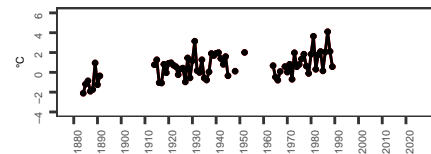
5012520 RUSSELL Tmax



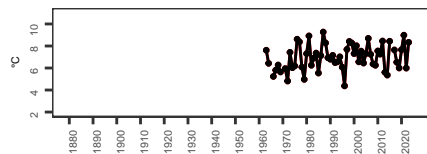
5012520 RUSSELL Tmin



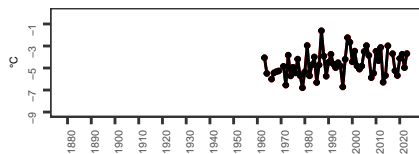
5012520 RUSSELL Tmean



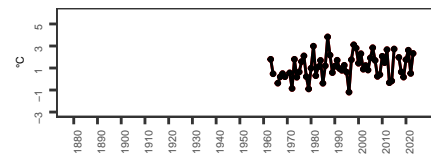
5012654 SHOAL LAKE CS Tmax



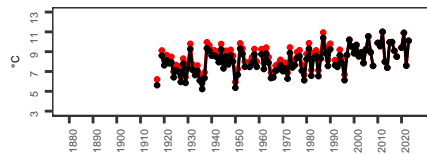
5012654 SHOAL LAKE CS Tmin



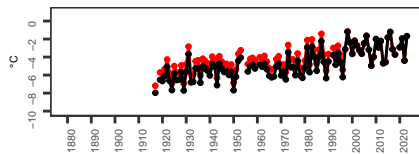
5012654 SHOAL LAKE CS Tmean



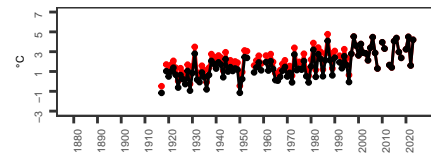
5022759 SPRAGUE Tmax



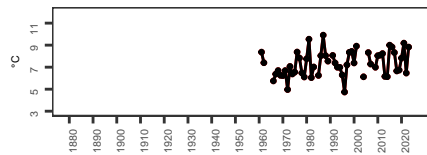
5022759 SPRAGUE Tmin



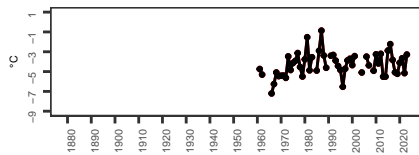
5022759 SPRAGUE Tmean



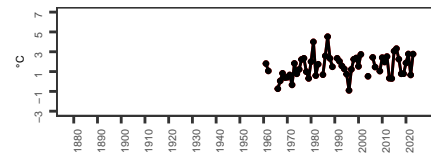
504K80K SWAN RIVER RCS Tmax



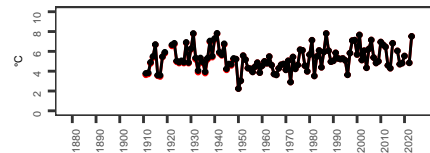
504K80K SWAN RIVER RCS Tmin



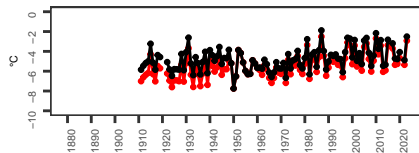
504K80K SWAN RIVER RCS Tmean



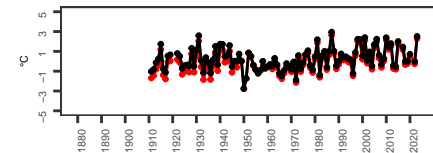
5052890 THE PAS CLIMATE Tmax



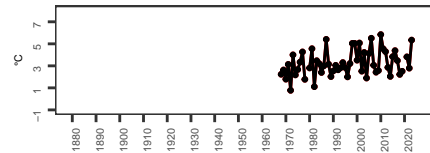
5052890 THE PAS CLIMATE Tmin



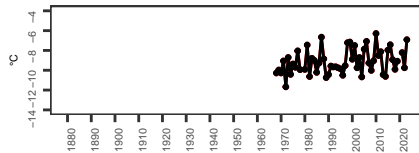
5052890 THE PAS CLIMATE Tmean



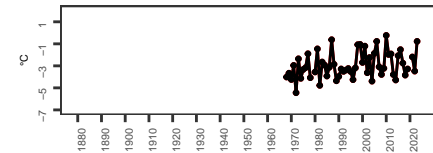
5062921 THOMPSON A Tmax



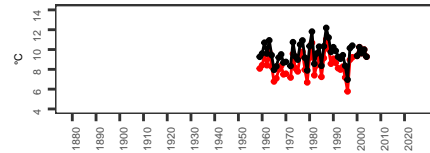
5062921 THOMPSON A Tmin



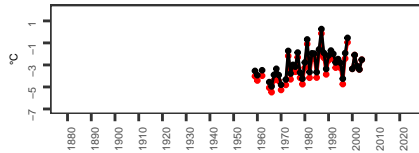
5062921 THOMPSON A Tmean



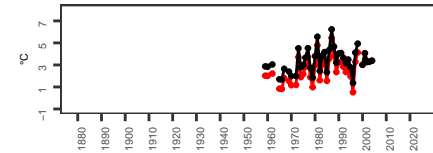
5012960 VIRDEN Tmax



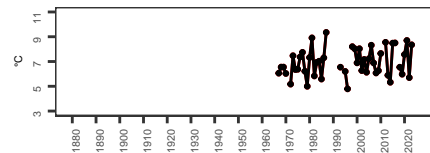
5012960 VIRDEN Tmin



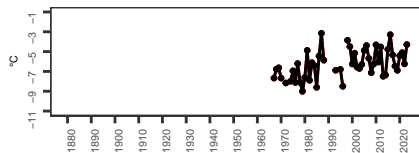
5012960 VIRDEN Tmean



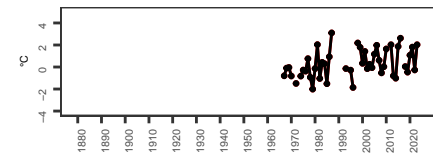
5013117 WASAGAMING Tmax



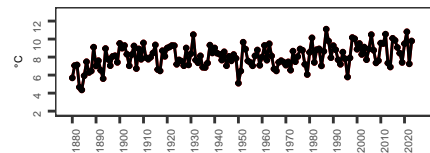
5013117 WASAGAMING Tmin



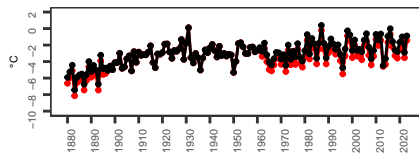
5013117 WASAGAMING Tmean



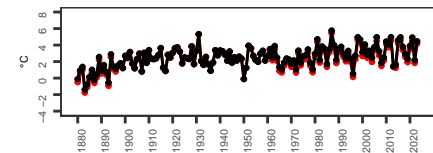
502S001 WINNIPEG A CS Tmax



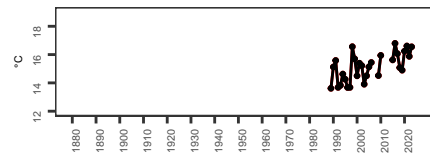
502S001 WINNIPEG A CS Tmin



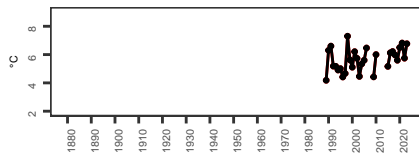
502S001 WINNIPEG A CS Tmean



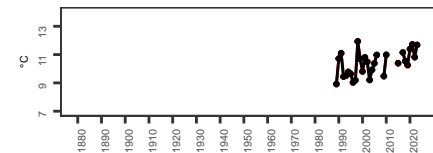
6130257 AMHERSTBURG Tmax



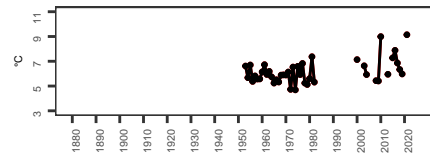
6130257 AMHERSTBURG Tmin



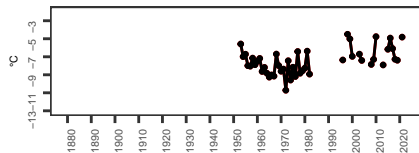
6130257 AMHERSTBURG Tmean



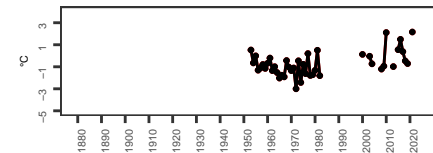
6040325 ARMSTRONG (AUT) Tmax



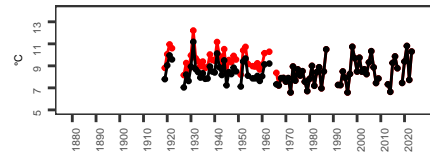
6040325 ARMSTRONG (AUT) Tmin



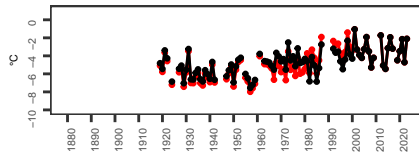
6040325 ARMSTRONG (AUT) Tmean



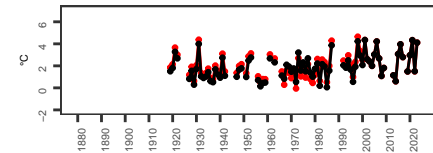
6020LPQ ATIKOKAN (AUT) Tmax



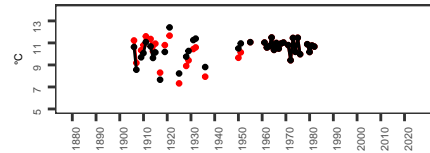
6020LPQ ATIKOKAN (AUT) Tmin



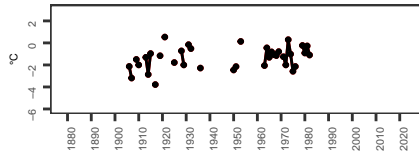
6020LPQ ATIKOKAN (AUT) Tmean



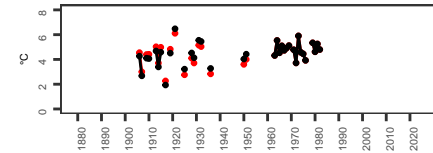
6160465 BANCROFT Tmax



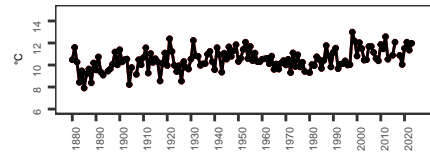
6160465 BANCROFT Tmin



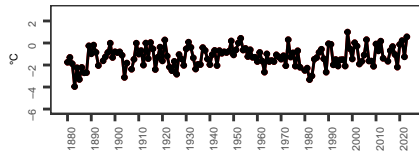
6160465 BANCROFT Tmean



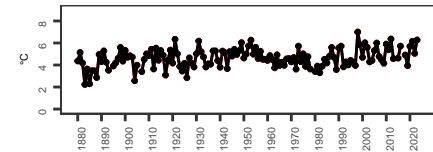
6110607 BEATRICE CLIMATE Tmax



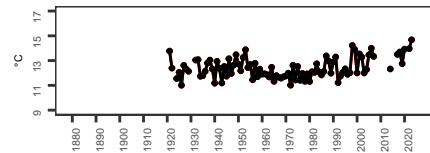
6110607 BEATRICE CLIMATE Tmin



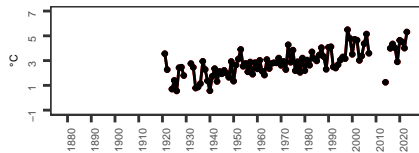
6110607 BEATRICE CLIMATE Tmean



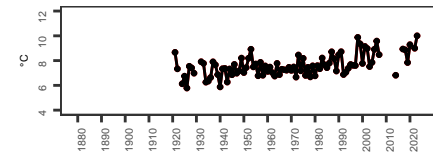
6150689 BELLEVILLE Tmax



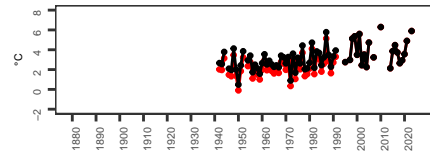
6150689 BELLEVILLE Tmin



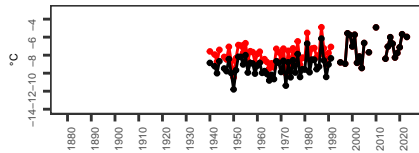
6150689 BELLEVILLE Tmean



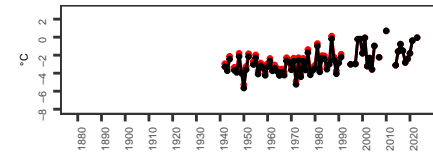
6010740 BIG TROUT LAKE Tmax



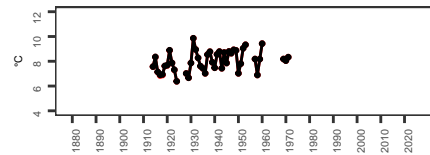
6010740 BIG TROUT LAKE Tmin



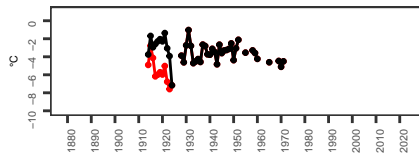
6010740 BIG TROUT LAKE Tmean



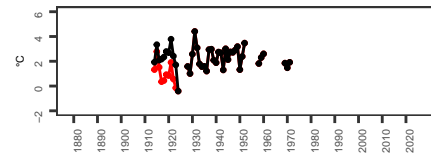
6060773 BISCOTASING Tmax



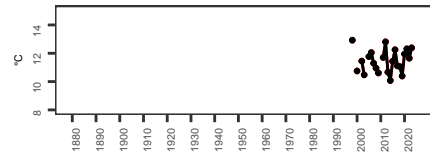
6060773 BISCOTASING Tmin



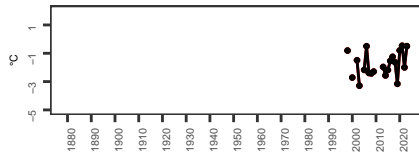
6060773 BISCOTASING Tmean



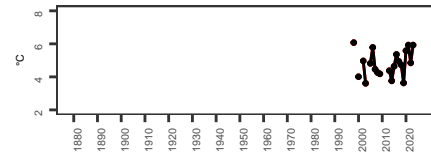
6161001 BANCROFT AUTO Tmax



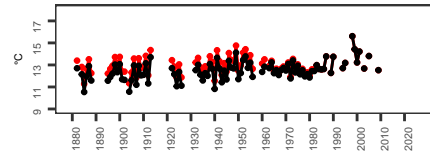
6161001 BANCROFT AUTO Tmin



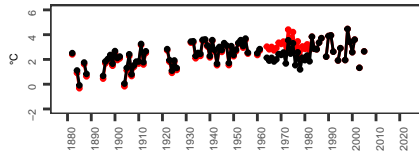
6161001 BANCROFT AUTO Tmean



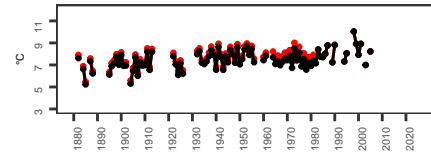
6140954 BRANTFORD MOE Tmax



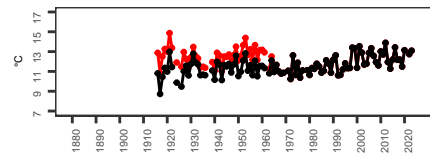
6140954 BRANTFORD MOE Tmin



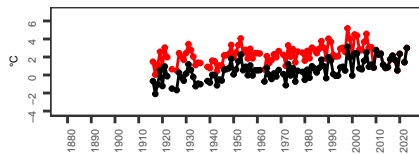
6140954 BRANTFORD MOE Tmean



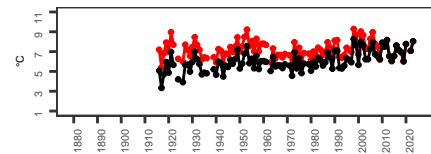
6100970 BROCKVILLE CLIMATE Tmax



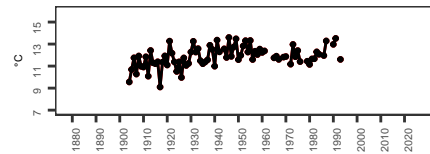
6100970 BROCKVILLE CLIMATE Tmin



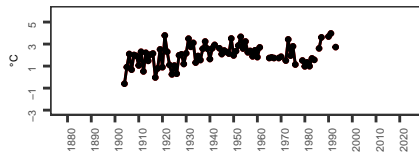
6100970 BROCKVILLE CLIMATE Tmean



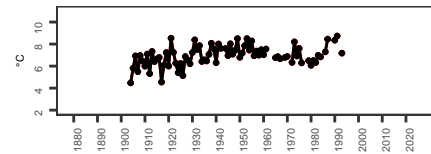
6121025 BRUCEFIELD Tmax



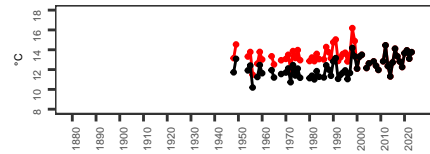
6121025 BRUCEFIELD Tmin



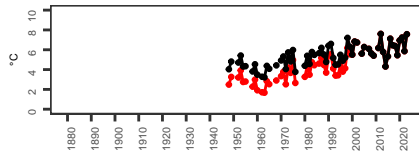
6121025 BRUCEFIELD Tmean



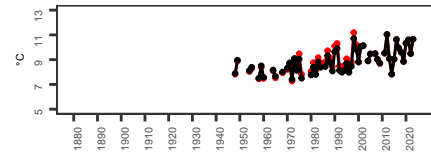
6151061 BURLINGTON PIERS (AUT) Tmax



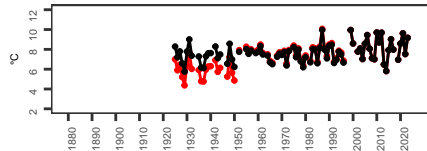
6151061 BURLINGTON PIERS (AUT) Tmin



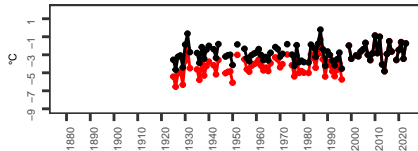
6151061 BURLINGTON PIERS (AUT) Tmean



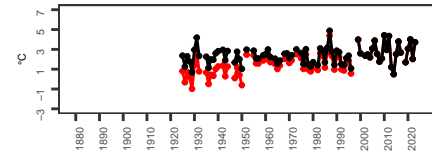
6041110 CAMERON FALLS (AUT) Tmax



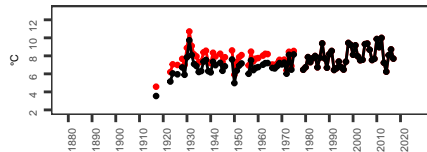
6041110 CAMERON FALLS (AUT) Tmin



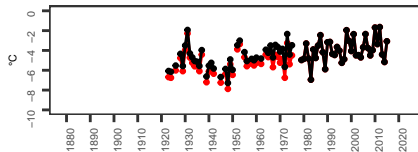
6041110 CAMERON FALLS (AUT) Tmean



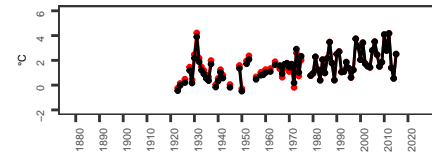
6061362 CHAPLEAU A Tmax



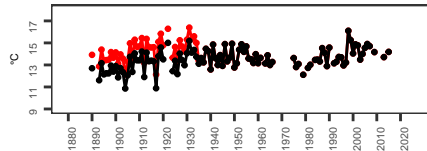
6061362 CHAPLEAU A Tmin



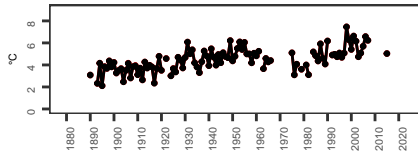
6061362 CHAPLEAU A Tmean



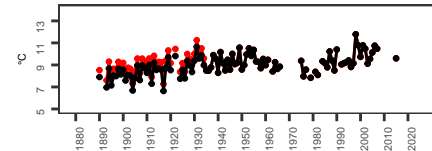
6131415 CHATHAM WPCP Tmax



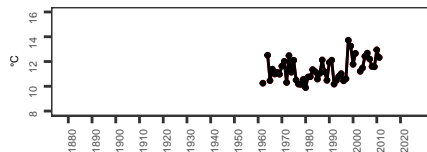
6131415 CHATHAM WPCP Tmin



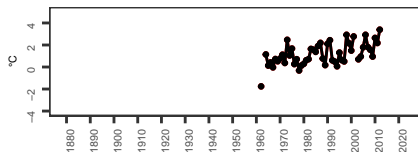
6131415 CHATHAM WPCP Tmean



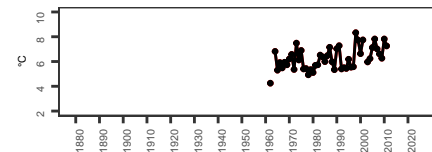
6111467 CHATSWORTH Tmax



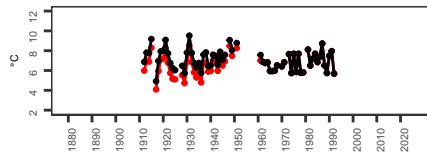
6111467 CHATSWORTH Tmin



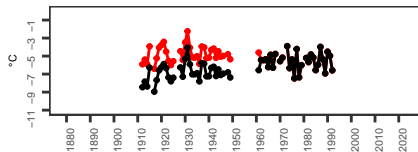
6111467 CHATSWORTH Tmean



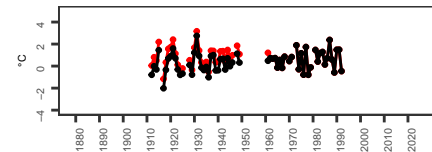
6071712 COCHRANE Tmax



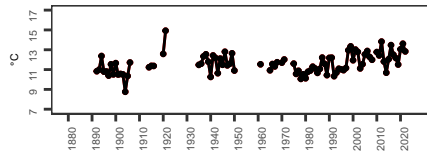
6071712 COCHRANE Tmin



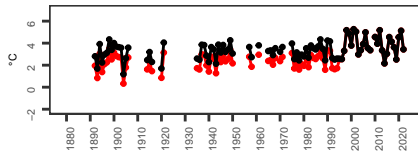
6071712 COCHRANE Tmean



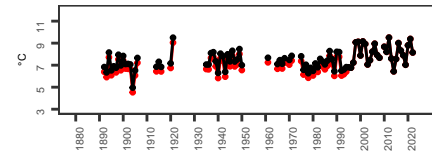
6111792 COLLINGWOOD Tmax



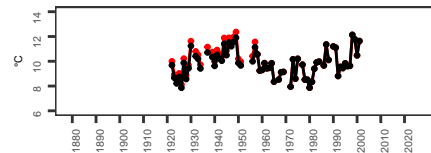
6111792 COLLINGWOOD Tmin



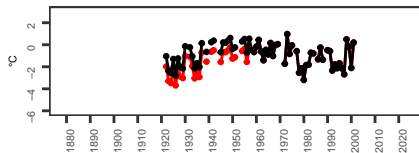
6111792 COLLINGWOOD Tmean



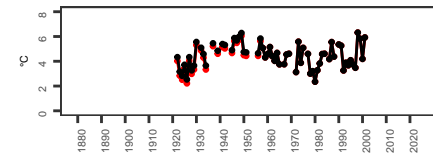
6061850 CONISTON STP Tmax



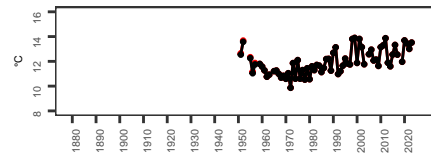
6061850 CONISTON STP Tmin



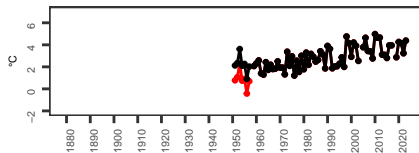
6061850 CONISTON STP Tmean



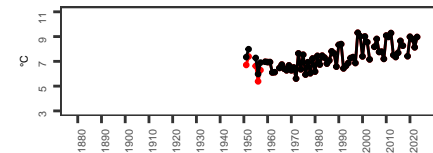
6101874 CORNWALL Tmax



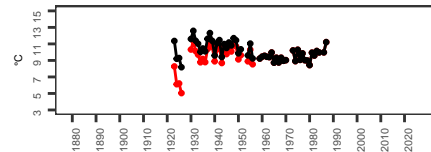
6101874 CORNWALL Tmin



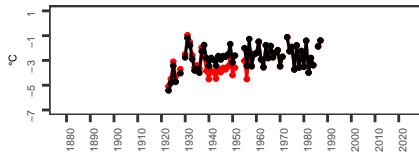
6101874 CORNWALL Tmean



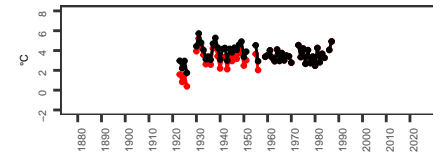
6081928 CRYSTAL FALLS Tmax



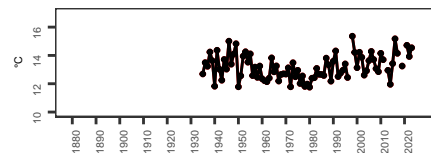
6081928 CRYSTAL FALLS Tmin



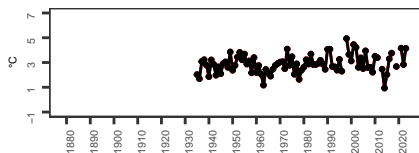
6081928 CRYSTAL FALLS Tmean



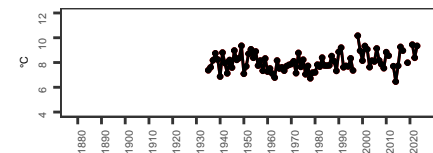
6131983 DELHI CS Tmax



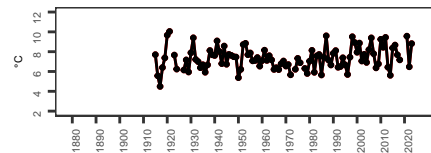
6131983 DELHI CS Tmin



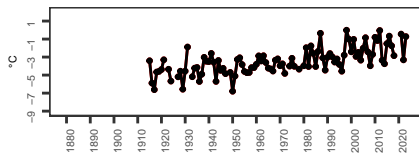
6131983 DELHI CS Tmean



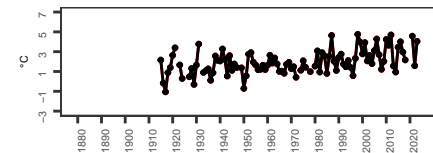
6032125 DRYDEN REGIONAL Tmax



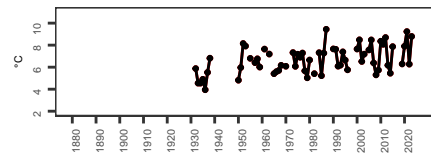
6032125 DRYDEN REGIONAL Tmin



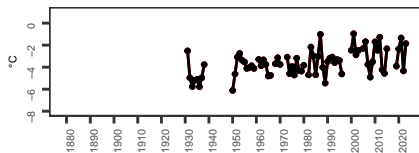
6032125 DRYDEN REGIONAL Tmean



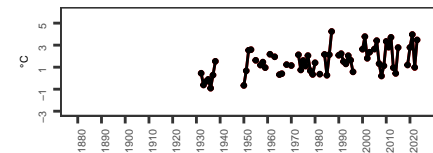
6012199 EAR FALLS (AUT) Tmax



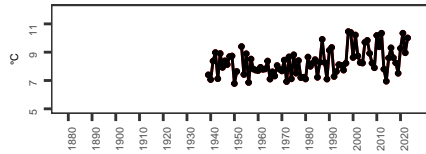
6012199 EAR FALLS (AUT) Tmin



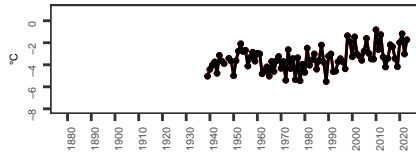
6012199 EAR FALLS (AUT) Tmean



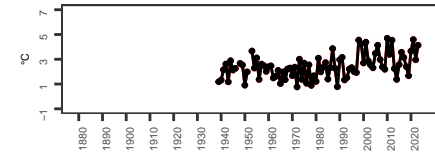
6072230 EARLTON CLIMATE Tmax



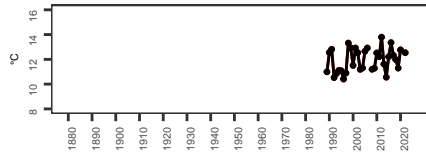
6072230 EARLTON CLIMATE Tmin



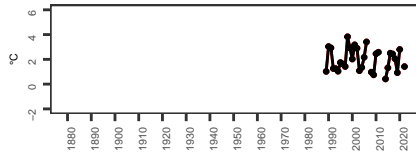
6072230 EARLTON CLIMATE Tmean



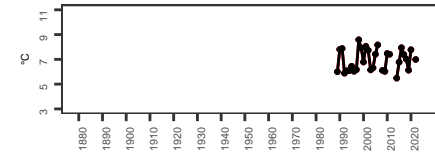
611E001 EGBERT CS Tmax



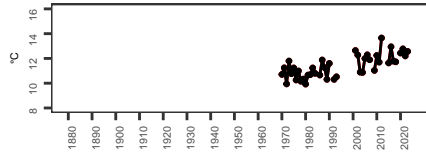
611E001 EGBERT CS Tmin



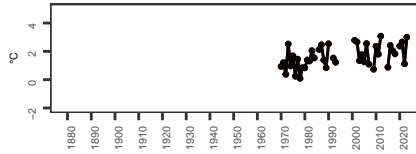
611E001 EGBERT CS Tmean



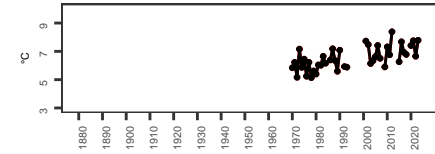
6142286 ELORA RCS Tmax



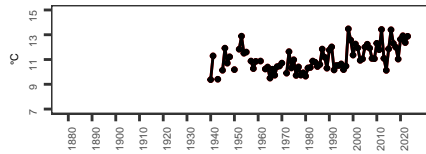
6142286 ELORA RCS Tmin



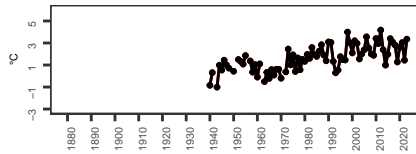
6142286 ELORA RCS Tmean



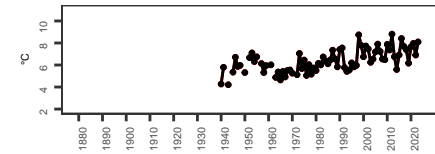
6142400 FERGUS SHAND DAM Tmax



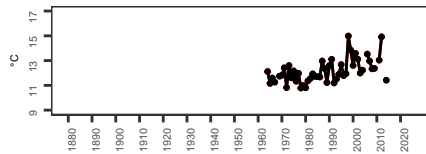
6142400 FERGUS SHAND DAM Tmin



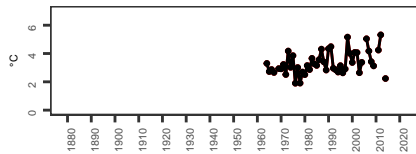
6142400 FERGUS SHAND DAM Tmean



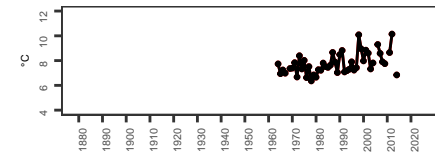
6142420 FOLDENS Tmax



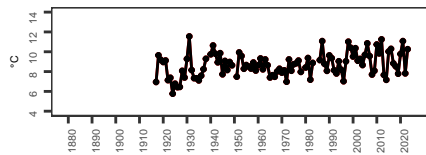
6142420 FOLDENS Tmin



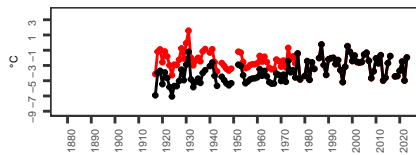
6142420 FOLDENS Tmean



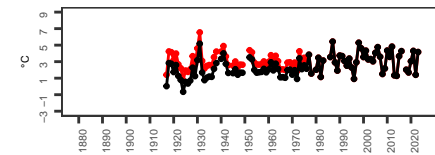
6022474 FORT FRANCES RCS Tmax



6022474 FORT FRANCES RCS Tmin

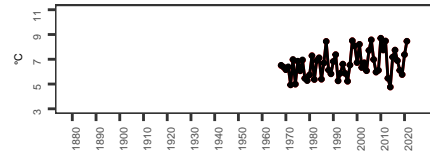


6022474 FORT FRANCES RCS Tmean

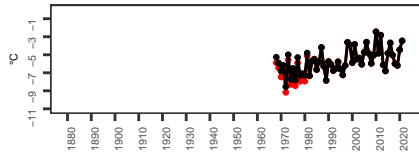




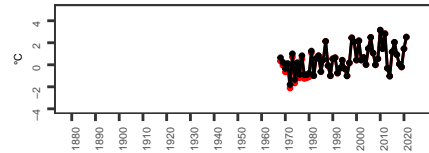
6042717 GERALDTON A Tmax



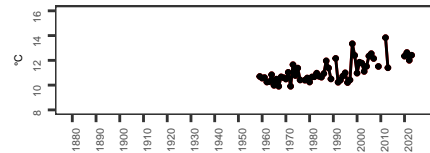
6042717 GERALDTON A Tmin



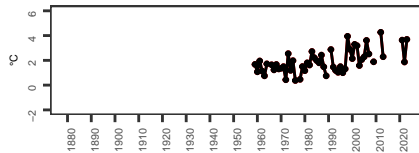
6042717 GERALDTON A Tmean



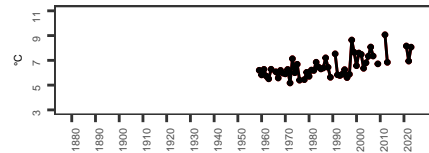
6142803 GLEN ALLAN Tmax



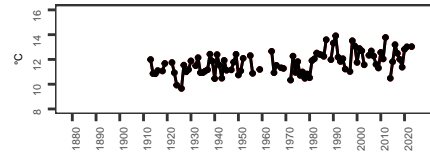
6142803 GLEN ALLAN Tmin



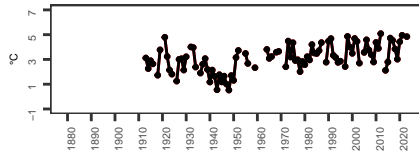
6142803 GLEN ALLAN Tmean



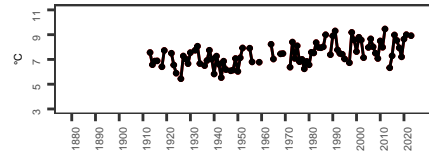
6122847 GODERICH Tmax



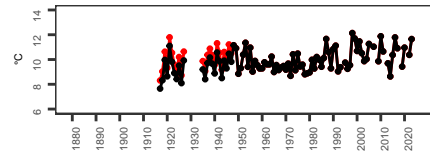
6122847 GODERICH Tmin



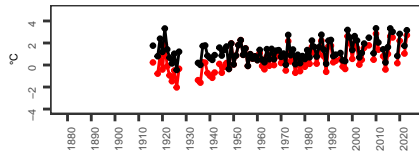
6122847 GODERICH Tmean



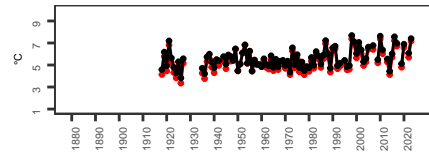
6092920 GORE BAY CLIMATE Tmax



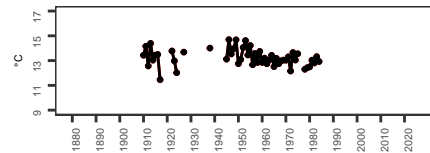
6092920 GORE BAY CLIMATE Tmin



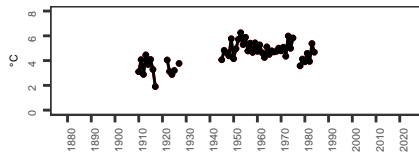
6092920 GORE BAY CLIMATE Tmean



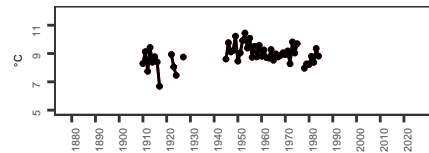
6133047 GRIMSBY Tmax



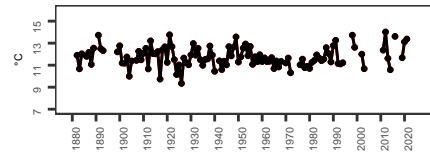
6133047 GRIMSBY Tmin



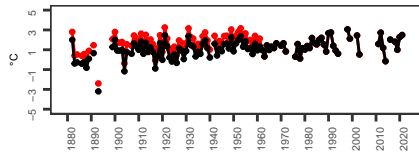
6133047 GRIMSBY Tmean



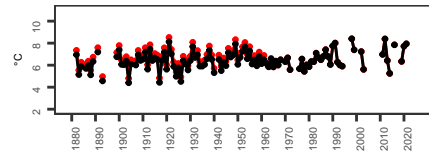
6143089 GUELPH TURFGRASS Tmax



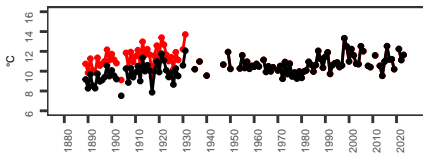
6143089 GUELPH TURFGRASS Tmin



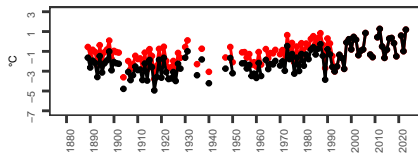
6143089 GUELPH TURFGRASS Tmean



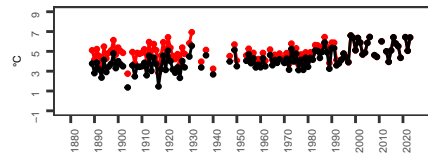
6163171 HALIBURTON 3 Tmax



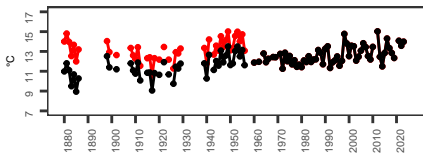
6163171 HALIBURTON 3 Tmin



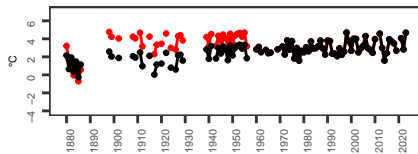
6163171 HALIBURTON 3 Tmean



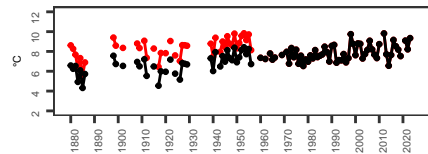
6153193 HAMILTON A Tmax



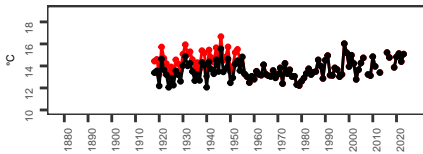
6153193 HAMILTON A Tmin



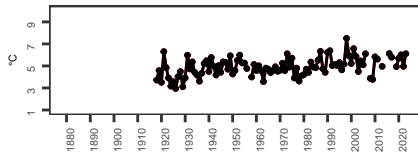
6153193 HAMILTON A Tmean



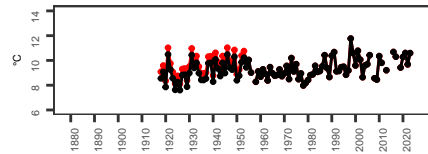
6133362 HARROW CDA AUTO Tmax



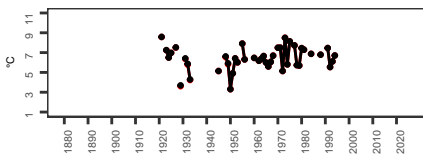
6133362 HARROW CDA AUTO Tmin



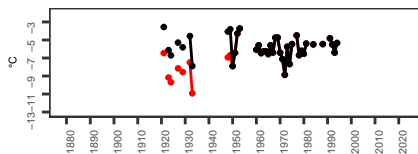
6133362 HARROW CDA AUTO Tmean



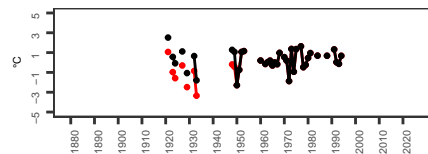
6053575 HORNEPAYNE A Tmax



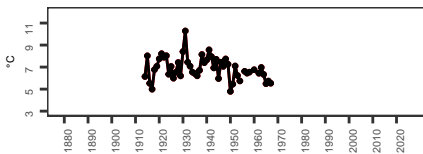
6053575 HORNEPAYNE A Tmin



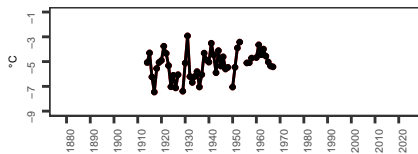
6053575 HORNEPAYNE A Tmean



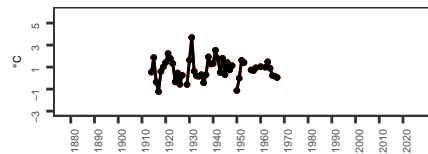
6033690 IGNACE Tmax



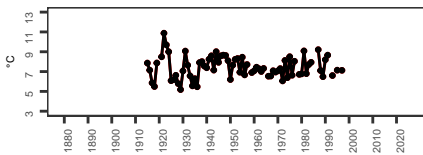
6033690 IGNACE Tmin



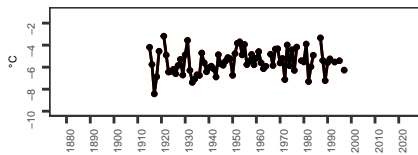
6033690 IGNACE Tmean



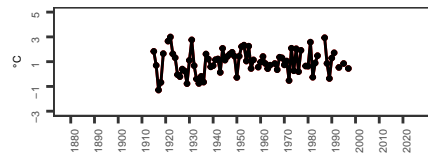
6073810 IROQUOIS FALLS Tmax



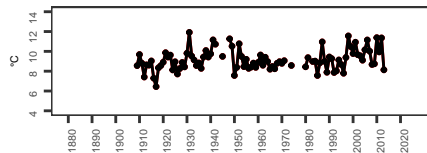
6073810 IROQUOIS FALLS Tmin



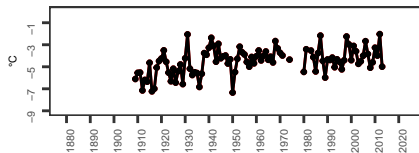
6073810 IROQUOIS FALLS Tmean



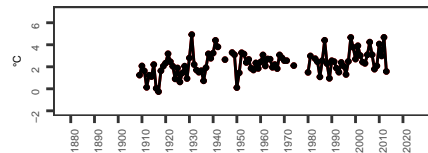
6042MJ7 FLINT Tmax



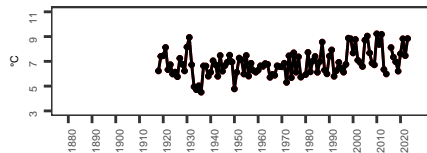
6042MJ7 FLINT Tmin



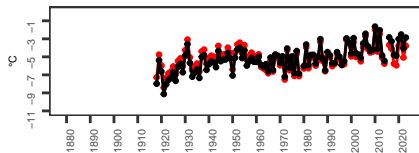
6042MJ7 FLINT Tmean



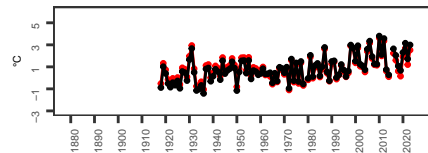
6073980 KAPUSKASING CDA ON Tmax



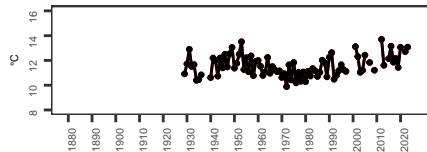
6073980 KAPUSKASING CDA ON Tmin



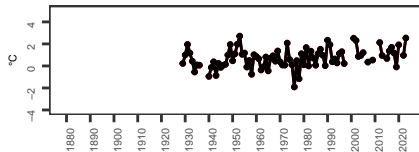
6073980 KAPUSKASING CDA ON Tmean



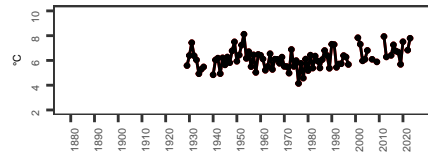
6104027 KEMPTVILLE CS Tmax



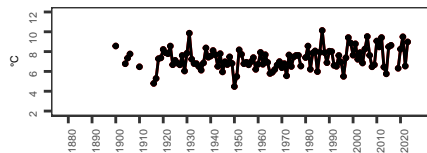
6104027 KEMPTVILLE CS Tmin



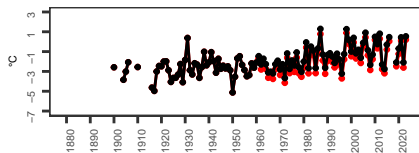
6104027 KEMPTVILLE CS Tmean



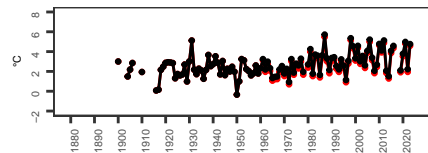
6034073 KENORA RCS Tmax



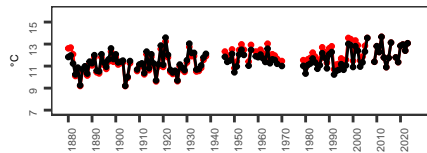
6034073 KENORA RCS Tmin



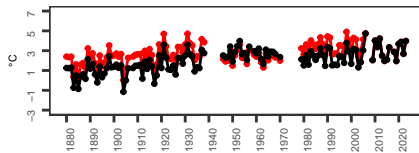
6034073 KENORA RCS Tmean



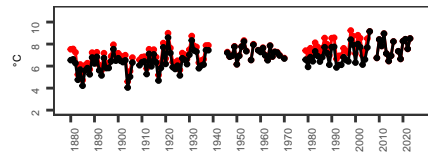
6104142 KINGSTON CLIMATE Tmax



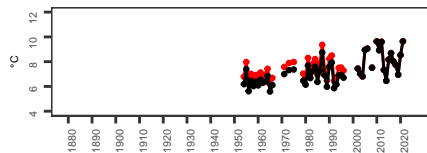
6104142 KINGSTON CLIMATE Tmin



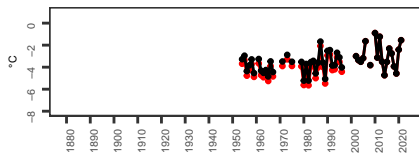
6104142 KINGSTON CLIMATE Tmean



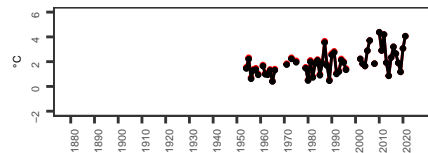
6074211 KIRKLAND LAKE CS Tmax



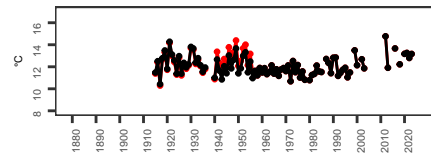
6074211 KIRKLAND LAKE CS Tmin



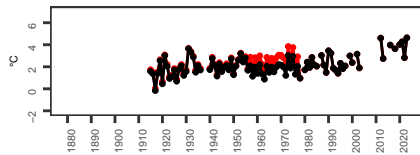
6074211 KIRKLAND LAKE CS Tmean



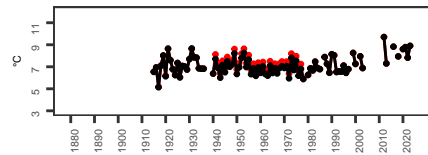
6147188 ROSEVILLE Tmax



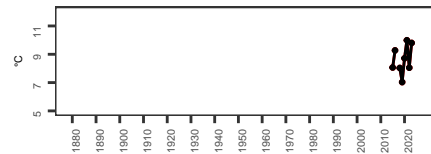
6147188 ROSEVILLE Tmin



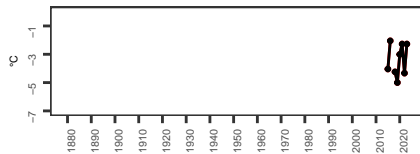
6147188 ROSEVILLE Tmean



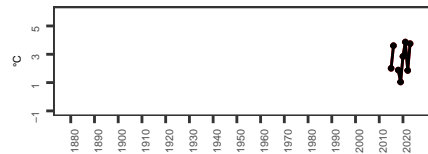
6054425 LAKE SUPERIOR PROVINCIAL PARK Tmax



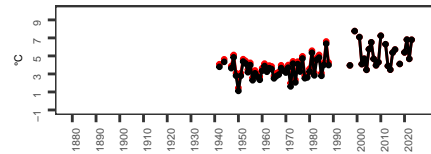
6054425 LAKE SUPERIOR PROVINCIAL PARK Tmin



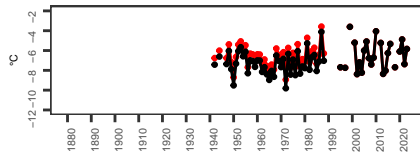
6054425 LAKE SUPERIOR PROVINCIAL PARK Tmean



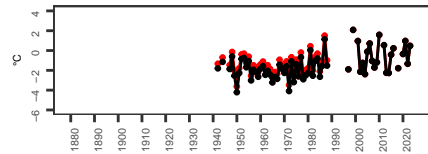
6014353 LANSLOWNE HOUSE (AUT) Tmax



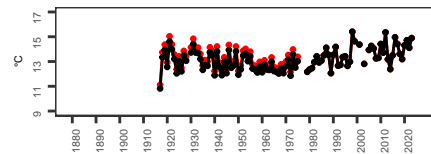
6014353 LANSLOWNE HOUSE (AUT) Tmin



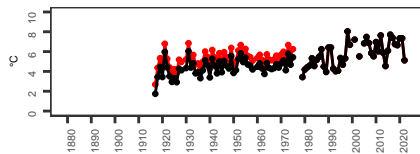
6014353 LANSLOWNE HOUSE (AUT) Tmean



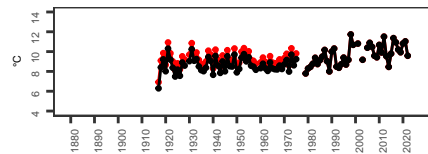
6134190 KINGSVILLE MOE Tmax



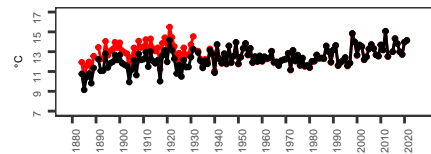
6134190 KINGSVILLE MOE Tmin



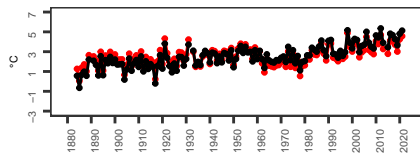
6134190 KINGSVILLE MOE Tmean



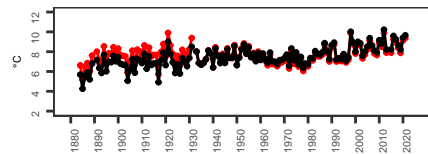
6144478 LONDON CS Tmax



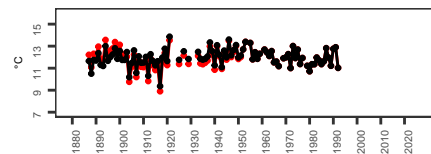
6144478 LONDON CS Tmin



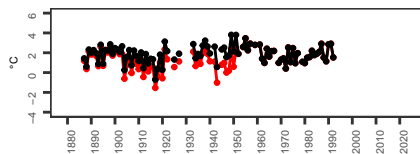
6144478 LONDON CS Tmean



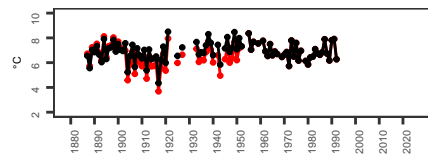
6124700 LUCKNOW Tmax



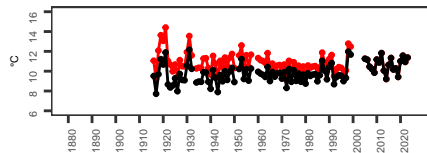
6124700 LUCKNOW Tmin



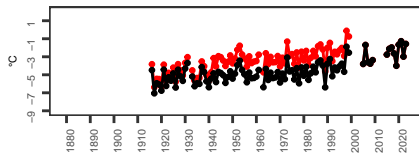
6124700 LUCKNOW Tmean



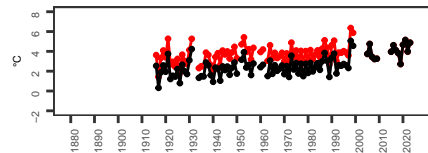
6080192 ALGONQUIN PARK EAST GATE Tmax



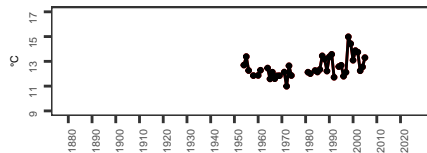
6080192 ALGONQUIN PARK EAST GATE Tmin



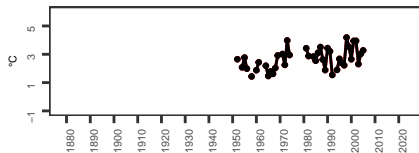
6080192 ALGONQUIN PARK EAST GATE Tmean



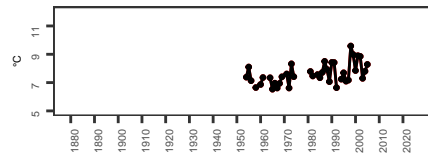
6155183 MILLGROVE Tmax



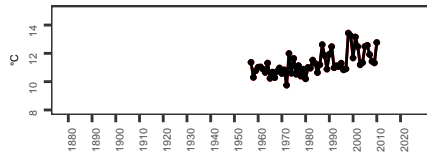
6155183 MILLGROVE Tmin



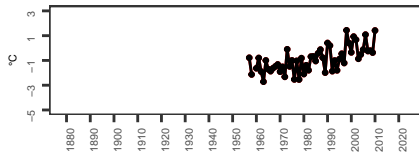
6155183 MILLGROVE Tmean



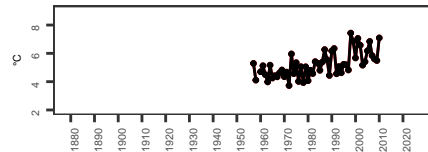
6165195 MINDEN Tmax



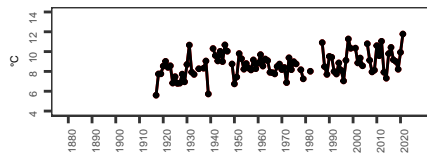
6165195 MINDEN Tmin



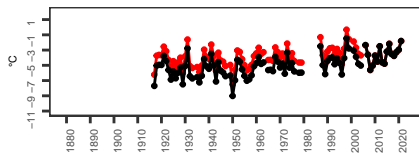
6165195 MINDEN Tmean



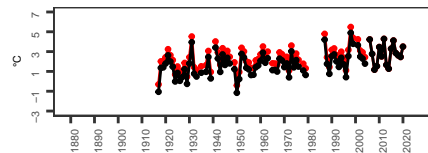
6025205 MINE CENTRE SOUTHWEST Tmax



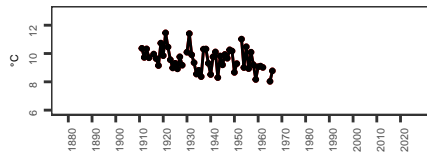
6025205 MINE CENTRE SOUTHWEST Tmin



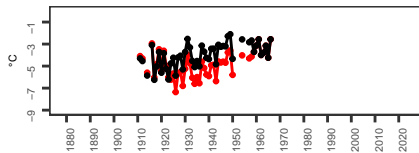
6025205 MINE CENTRE SOUTHWEST Tmean



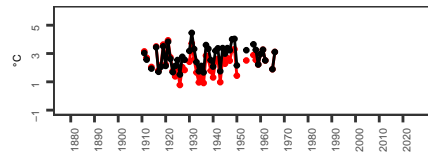
6075379 MONTREAL RIVER Tmax



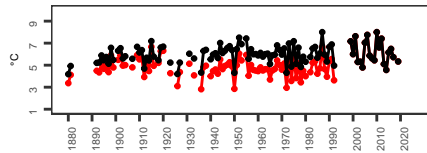
6075379 MONTREAL RIVER Tmin



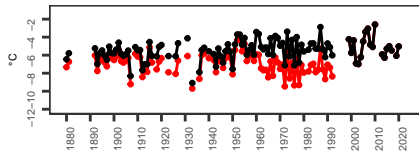
6075379 MONTREAL RIVER Tmean



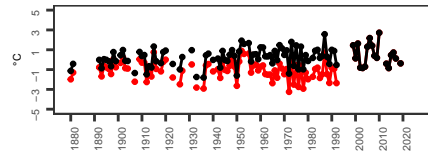
6075435 MOOSONEE RCS Tmax



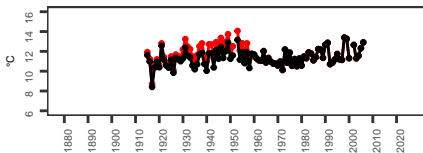
6075435 MOOSONEE RCS Tmin



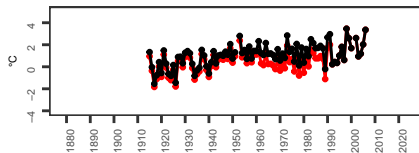
6075435 MOOSONEE RCS Tmean



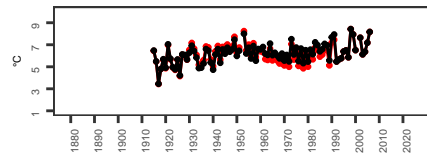
6105460 MORRISBURG Tmax



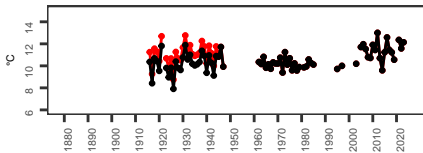
6105460 MORRISBURG Tmin



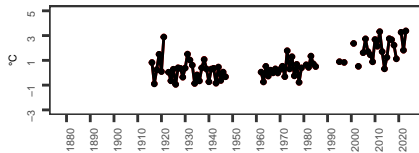
6105460 MORRISBURG Tmean



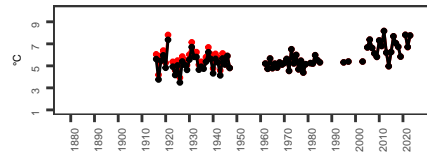
6145504 MOUNT FOREST (AUT) Tmax



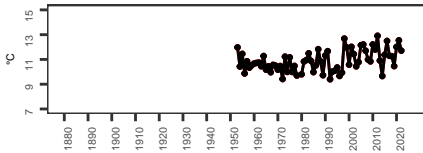
6145504 MOUNT FOREST (AUT) Tmin



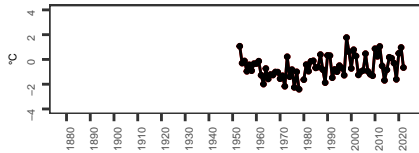
6145504 MOUNT FOREST (AUT) Tmean



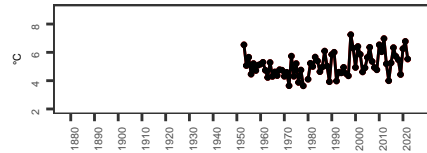
6115529 MUSKOKA Tmax



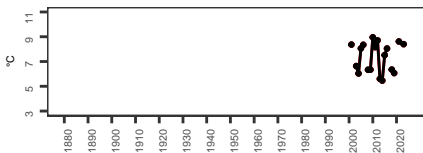
6115529 MUSKOKA Tmin



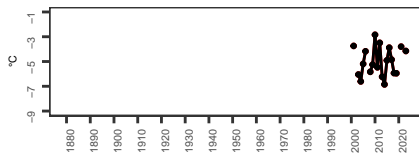
6115529 MUSKOKA Tmean



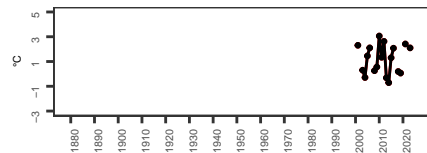
6075543 NAGAGAMI (AUT) Tmax



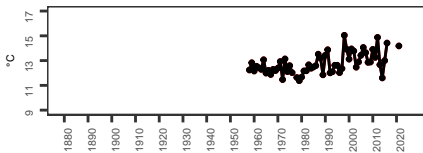
6075543 NAGAGAMI (AUT) Tmin



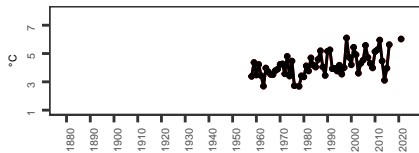
6075543 NAGAGAMI (AUT) Tmean



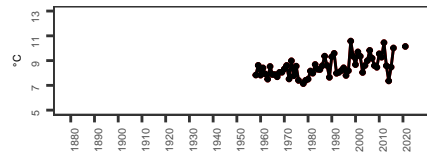
6135583 NEW GLASGOW Tmax



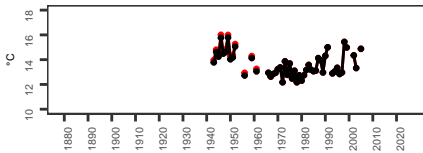
6135583 NEW GLASGOW Tmin



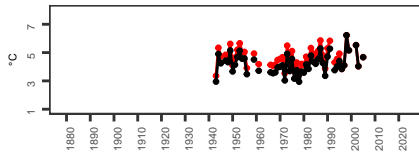
6135583 NEW GLASGOW Tmean



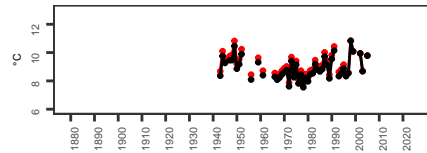
6135657 NIAGARA FALLS NPCSH Tmax



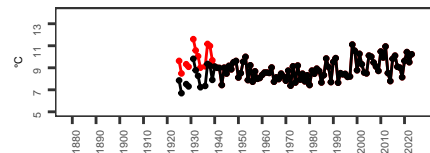
6135657 NIAGARA FALLS NPCSH Tmin



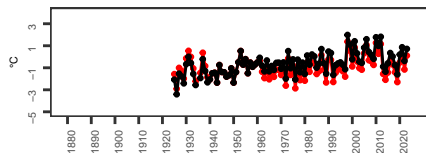
6135657 NIAGARA FALLS NPCSH Tmean



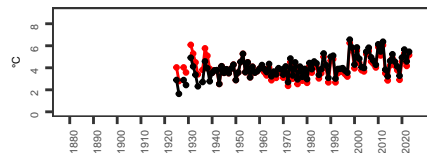
6085680 NORTH BAY A Tmax



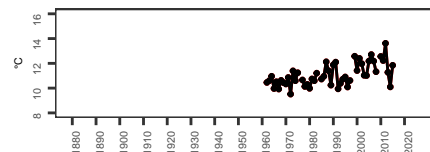
6085680 NORTH BAY A Tmin



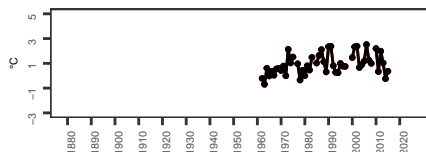
6085680 NORTH BAY A Tmean



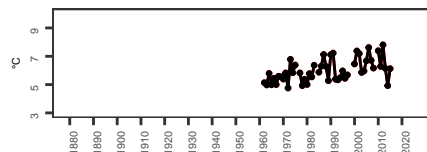
6155790 ORANGEVILLE MOE Tmax



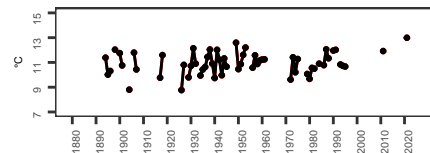
6155790 ORANGEVILLE MOE Tmin



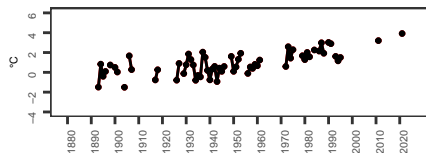
6155790 ORANGEVILLE MOE Tmean



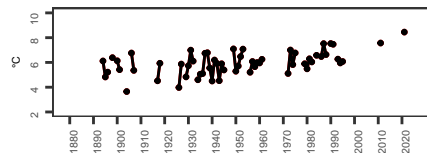
6111769 COLDWATER WARMINSTER Tmax



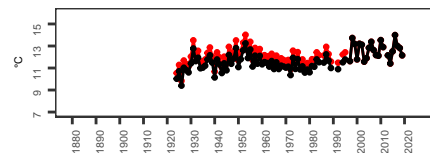
6111769 COLDWATER WARMINSTER Tmin



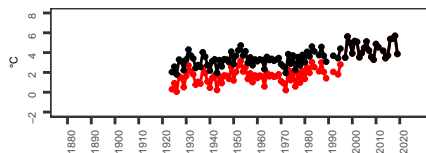
6111769 COLDWATER WARMINSTER Tmean



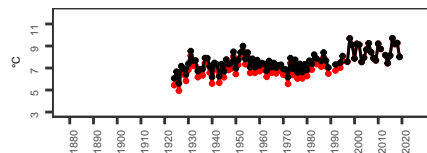
6155878 OSHAWA WPCP Tmax



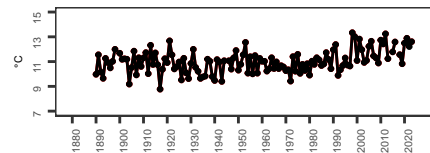
6155878 OSHAWA WPCP Tmin



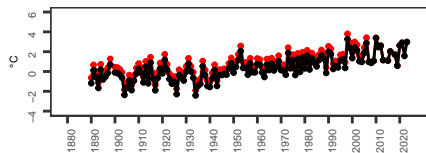
6155878 OSHAWA WPCP Tmean



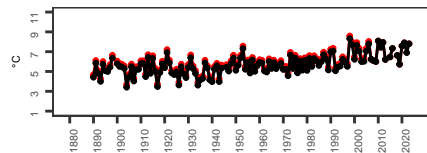
6105978 OTTAWA CDA RCS Tmax



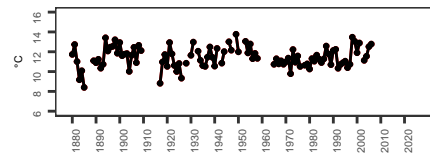
6105978 OTTAWA CDA RCS Tmin



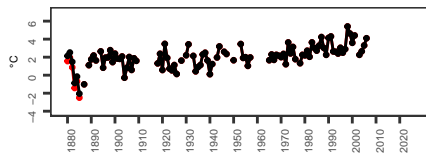
6105978 OTTAWA CDA RCS Tmean



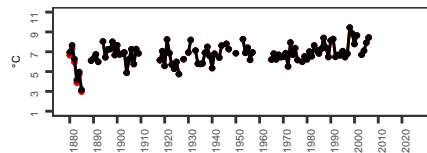
6116132 OWEN SOUND MOE Tmax



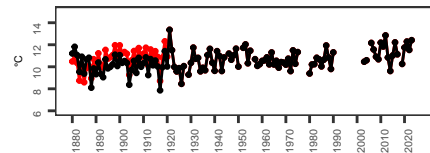
6116132 OWEN SOUND MOE Tmin



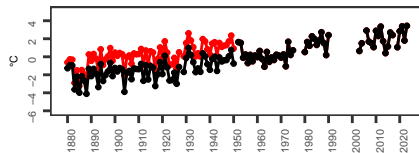
6116132 OWEN SOUND MOE Tmean



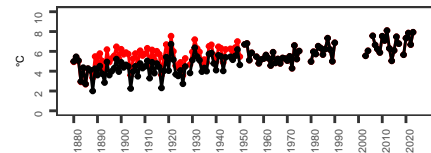
6116257 PARRY SOUND CCG Tmax



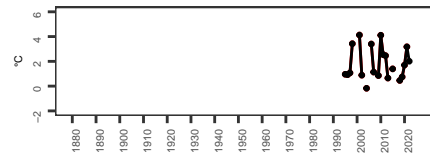
6116257 PARRY SOUND CCG Tmin



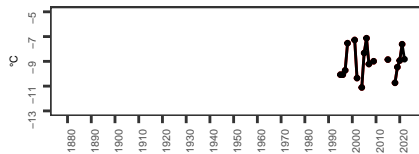
6116257 PARRY SOUND CCG Tmean



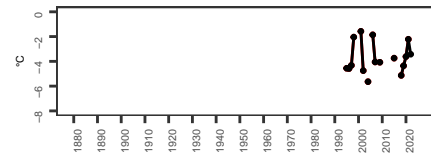
6016295 PEAWANUCK (AUT) Tmax



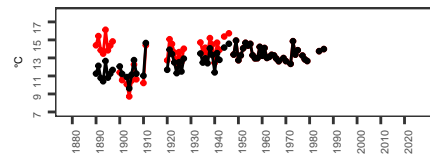
6016295 PEAWANUCK (AUT) Tmin



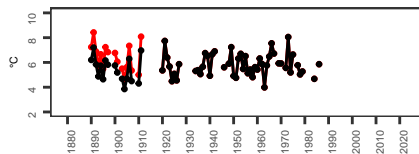
6016295 PEAWANUCK (AUT) Tmean



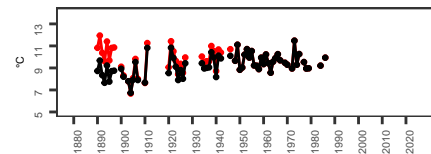
6136335 PELEE ISLAND Tmax



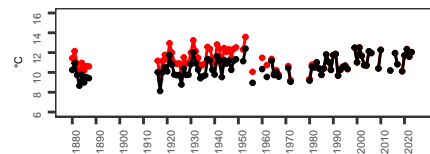
6136335 PELEE ISLAND Tmin



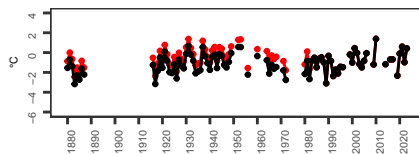
6136335 PELEE ISLAND Tmean



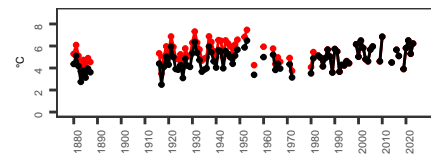
6106367 PEMBROKE CLIMATE Tmax



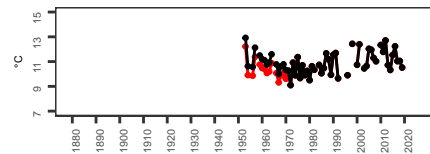
6106367 PEMBROKE CLIMATE Tmin



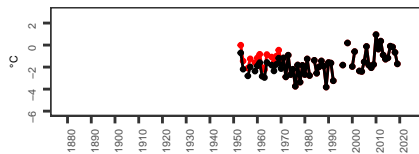
6106367 PEMBROKE CLIMATE Tmean



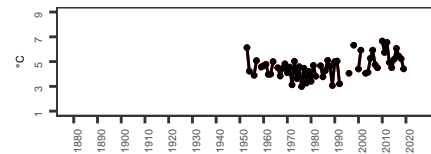
6106396 PETAWAWA AWOS 2 Tmax



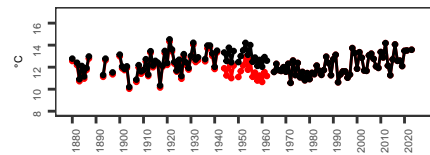
6106396 PETAWAWA AWOS 2 Tmin



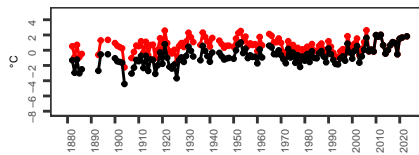
6106396 PETAWAWA AWOS 2 Tmean



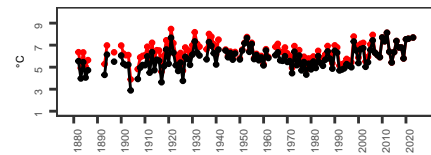
6166415 PETERBOROUGH A Tmax



6166415 PETERBOROUGH A Tmin

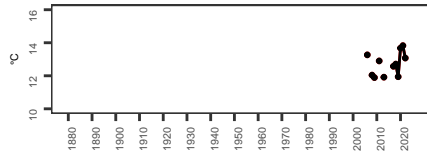


6166415 PETERBOROUGH A Tmean

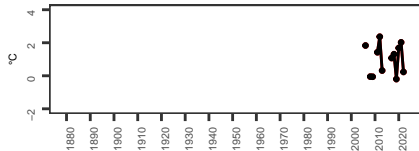




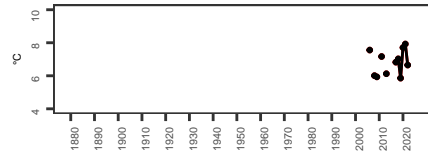
6166456 PETERBOROUGH TRENT U Tmax



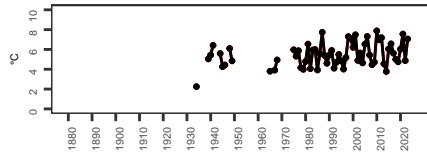
6166456 PETERBOROUGH TRENT U Tmin



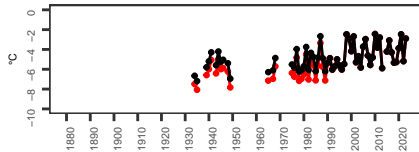
6166456 PETERBOROUGH TRENT U Tmean



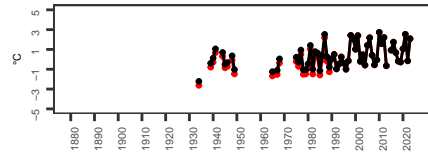
6016525 PICKLE LAKE (AUT) Tmax



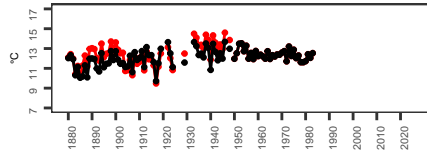
6016525 PICKLE LAKE (AUT) Tmin



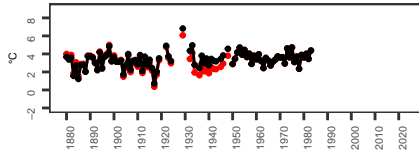
6016525 PICKLE LAKE (AUT) Tmean



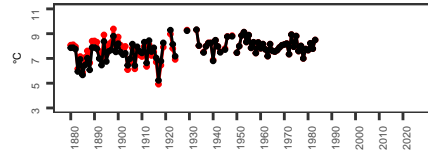
6136643 PORT DOVER Tmax



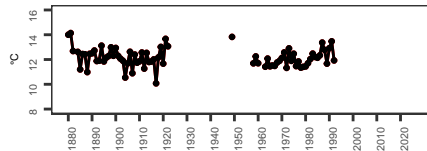
6136643 PORT DOVER Tmin



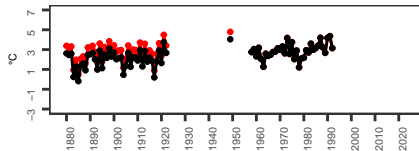
6136643 PORT DOVER Tmean



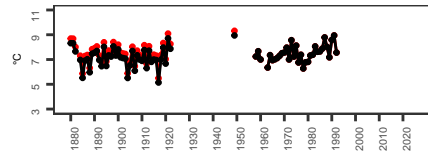
6136694 PORT STANLEY Tmax



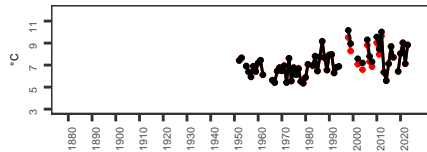
6136694 PORT STANLEY Tmin



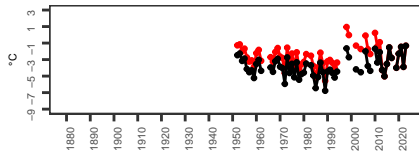
6136694 PORT STANLEY Tmean



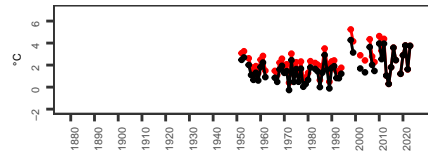
6046768 PUKASKWA (AUT) Tmax



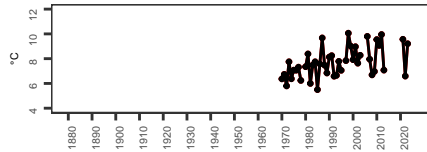
6046768 PUKASKWA (AUT) Tmin



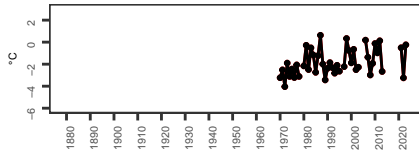
6046768 PUKASKWA (AUT) Tmean



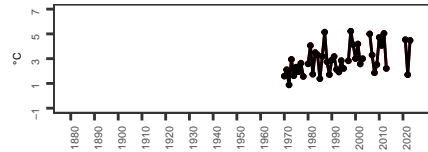
6036907 RAWSON LAKE (AUT) Tmax



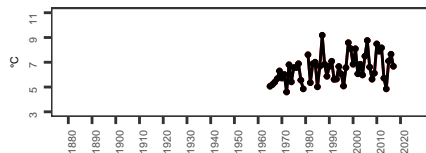
6036907 RAWSON LAKE (AUT) Tmin



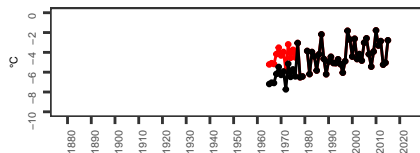
6036907 RAWSON LAKE (AUT) Tmean



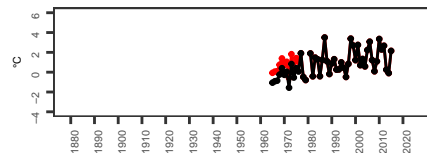
6016970 RED LAKE A Tmax



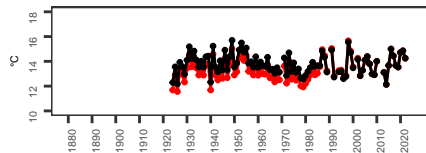
6016970 RED LAKE A Tmin



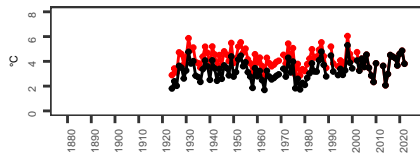
6016970 RED LAKE A Tmean



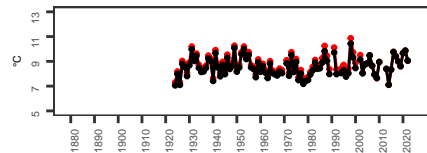
6137154 RIDGETOWN RCS Tmax



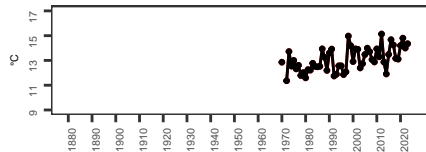
6137154 RIDGETOWN RCS Tmin



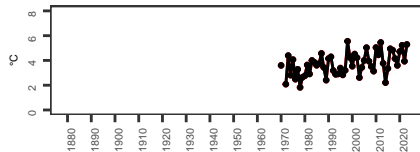
6137154 RIDGETOWN RCS Tmean



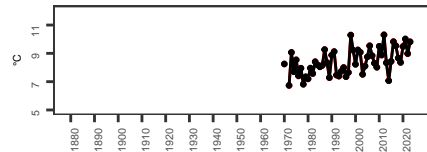
6127519 SARNIA CLIMATE Tmax



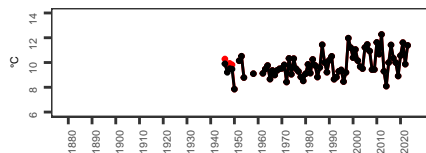
6127519 SARNIA CLIMATE Tmin



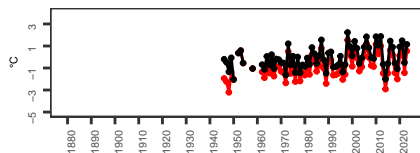
6127519 SARNIA CLIMATE Tmean



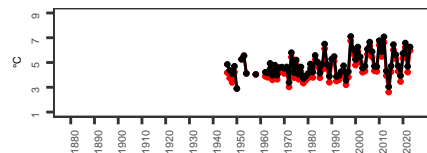
6057591 SAULT STE MARIE A Tmax



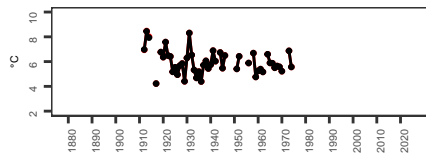
6057591 SAULT STE MARIE A Tmin



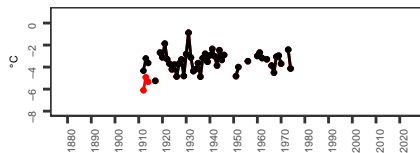
6057591 SAULT STE MARIE A Tmean



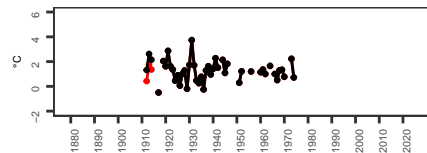
6047627 SCHREIBER Tmax



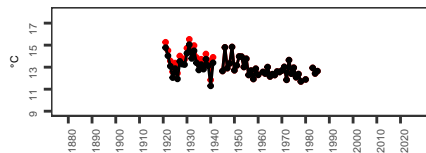
6047627 SCHREIBER Tmin



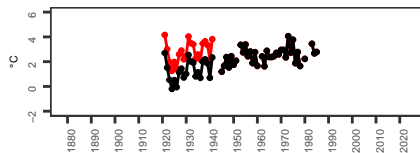
6047627 SCHREIBER Tmean



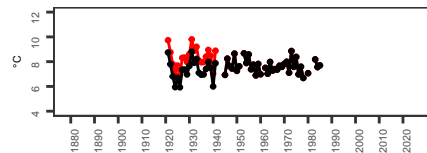
6137730 SIMCOE Tmax



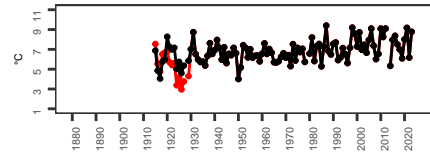
6137730 SIMCOE Tmin



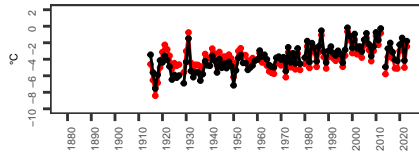
6137730 SIMCOE Tmean



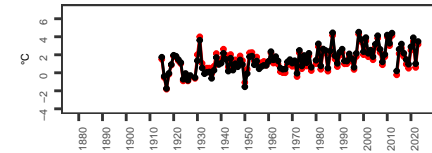
6037776 SIOUX LOOKOUT A Tmax



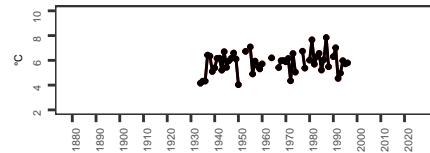
6037776 SIOUX LOOKOUT A Tmin



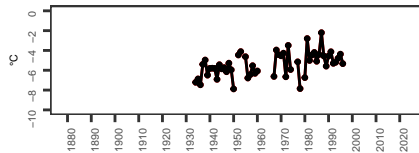
6037776 SIOUX LOOKOUT A Tmean



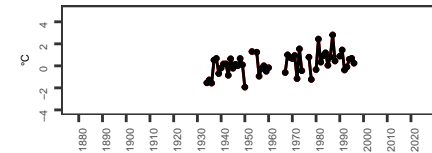
6077845 SMOKY FALLS Tmax



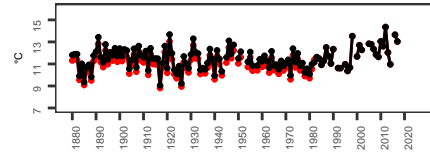
6077845 SMOKY FALLS Tmin



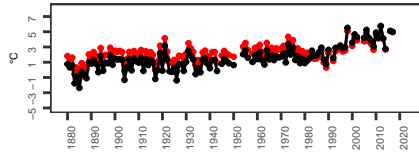
6077845 SMOKY FALLS Tmean



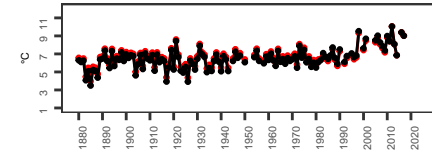
6124127 KINCARDINE Tmax



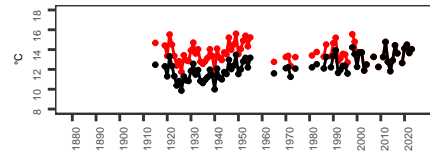
6124127 KINCARDINE Tmin



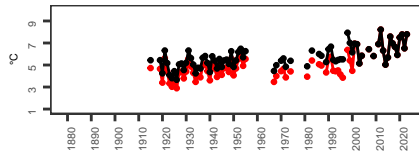
6124127 KINCARDINE Tmean



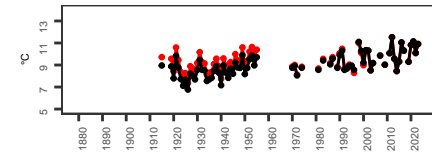
6136699 PORT WELLER (AUT) Tmax



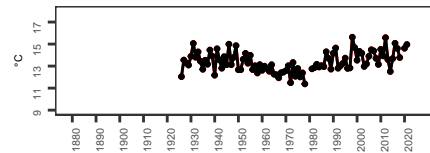
6136699 PORT WELLER (AUT) Tmin



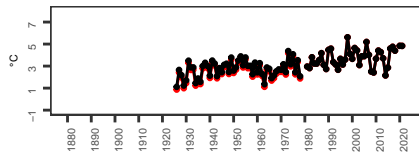
6136699 PORT WELLER (AUT) Tmean



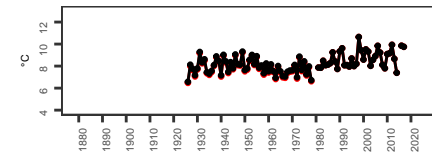
6137362 ST THOMAS WPCP Tmax



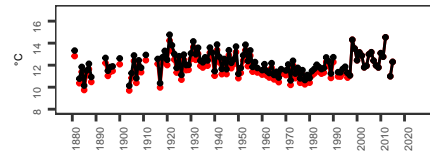
6137362 ST THOMAS WPCP Tmin



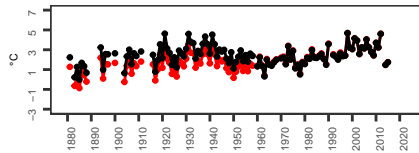
6137362 ST THOMAS WPCP Tmean



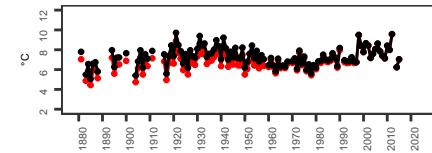
6148105 STRATFORD WWTP Tmax



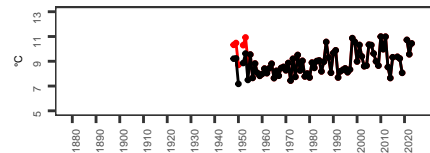
6148105 STRATFORD WWTP Tmin



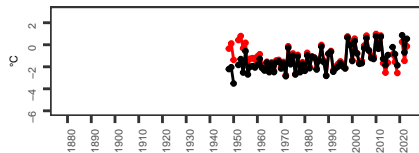
6148105 STRATFORD WWTP Tmean



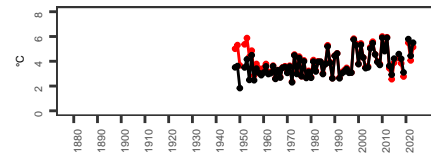
6068145 SUDBURY CLIMATE Tmax



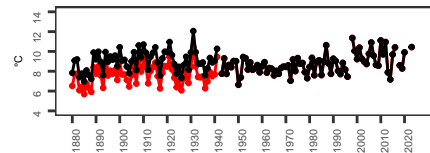
6068145 SUDBURY CLIMATE Tmin



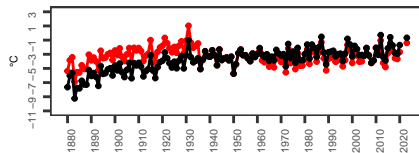
6068145 SUDBURY CLIMATE Tmean



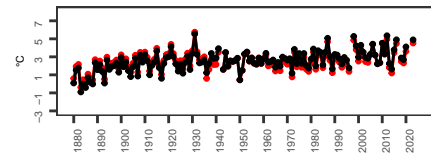
6048268 THUNDER BAY CS Tmax



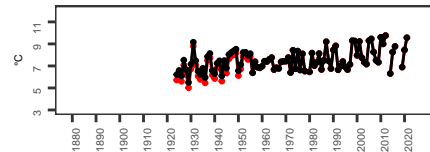
6048268 THUNDER BAY CS Tmin



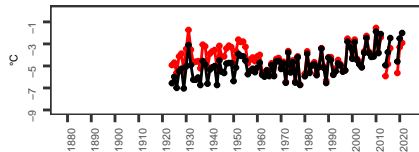
6048268 THUNDER BAY CS Tmean



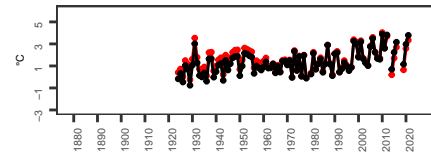
6078282 TIMMINS CLIMATE Tmax



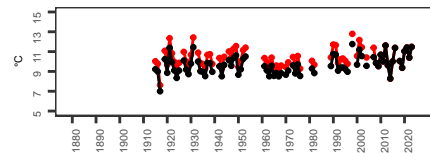
6078282 TIMMINS CLIMATE Tmin



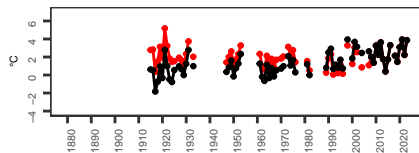
6078282 TIMMINS CLIMATE Tmean



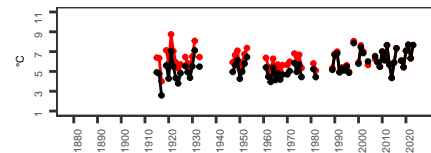
6128330 TOBERMORY RCS Tmax



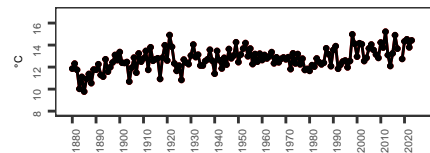
6128330 TOBERMORY RCS Tmin



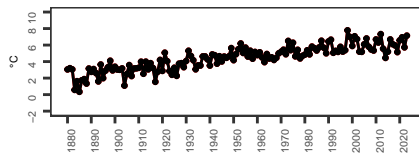
6128330 TOBERMORY RCS Tmean



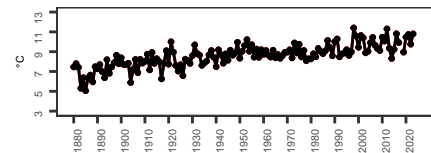
6158355 TORONTO CITY Tmax



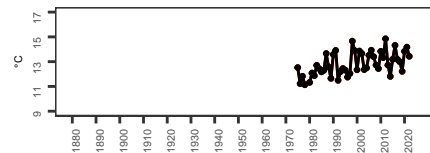
6158355 TORONTO CITY Tmin



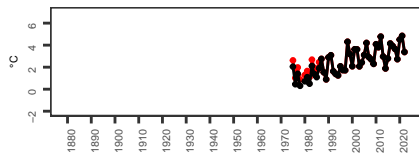
6158355 TORONTO CITY Tmean



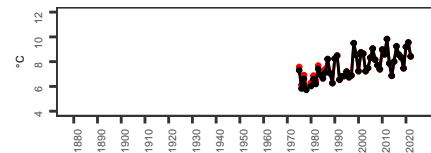
6158409 TORONTO BUTTONVILLE A Tmax



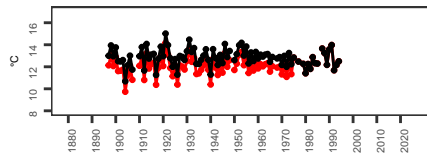
6158409 TORONTO BUTTONVILLE A Tmin



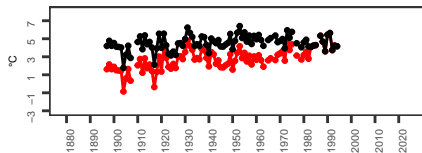
6158409 TORONTO BUTTONVILLE A Tmean



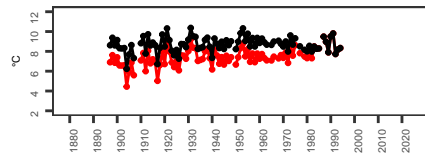
6158520 TORONTO ELLESMERE Tmax



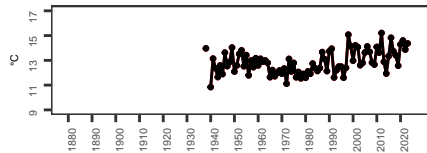
6158520 TORONTO ELLESMERE Tmin



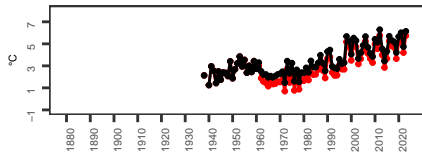
6158520 TORONTO ELLESMERE Tmean



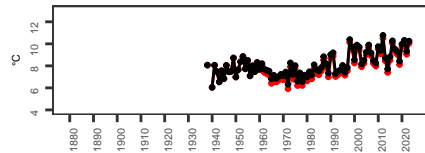
6158731 TORONTO INTL A Tmax



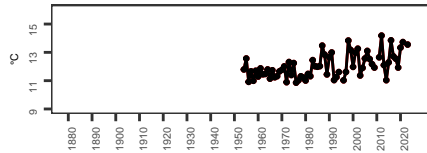
6158731 TORONTO INTL A Tmin



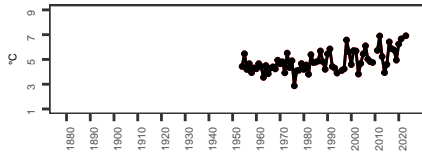
6158731 TORONTO INTL A Tmean



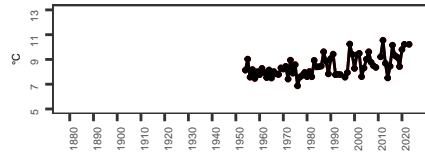
6158359 TORONTO CITY CENTRE Tmax



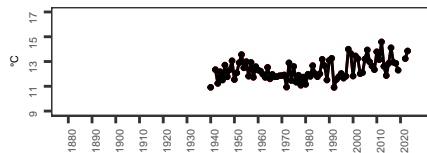
6158359 TORONTO CITY CENTRE Tmin



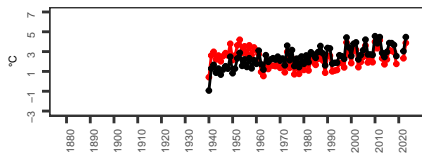
6158359 TORONTO CITY CENTRE Tmean



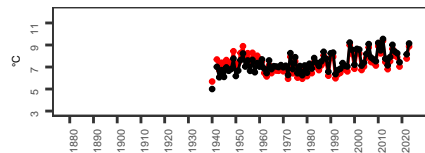
6158875 TRENTON A Tmax



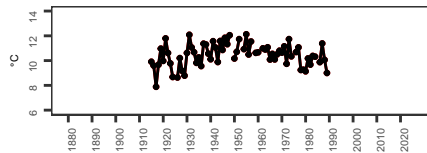
6158875 TRENTON A Tmin



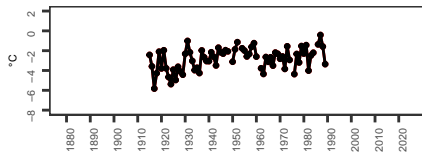
6158875 TRENTON A Tmean



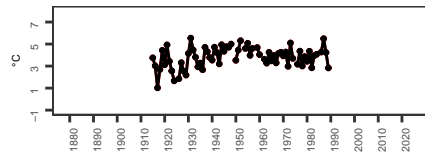
6068980 TURBINE Tmax



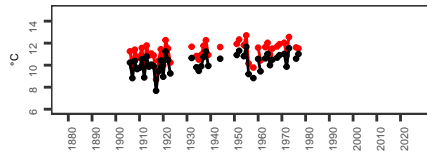
6068980 TURBINE Tmin



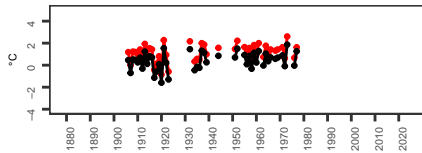
6068980 TURBINE Tmean



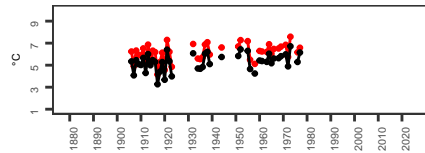
6159125 UXBRIDGE 3 Tmax



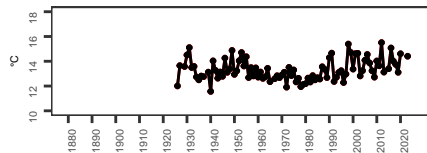
6159125 UXBRIDGE 3 Tmin



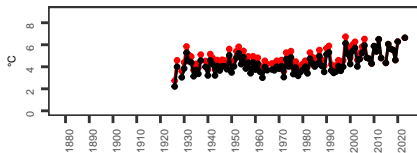
6159125 UXBRIDGE 3 Tmean



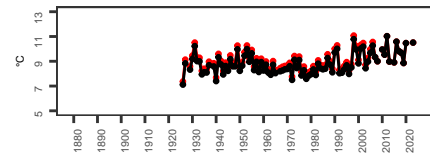
6139148 VINELAND STATION RCS Tmax



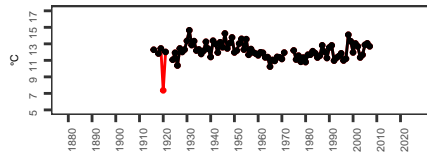
6139148 VINELAND STATION RCS Tmin



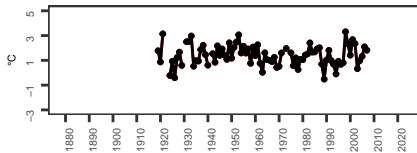
6139148 VINELAND STATION RCS Tmean



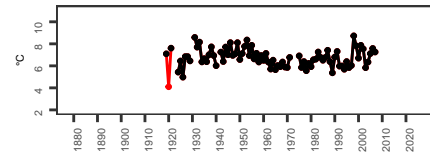
6113329 HANOVER Tmax



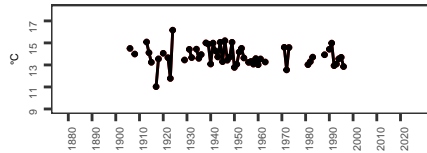
6113329 HANOVER Tmin



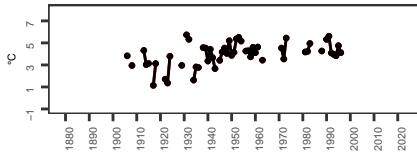
6113329 HANOVER Tmean



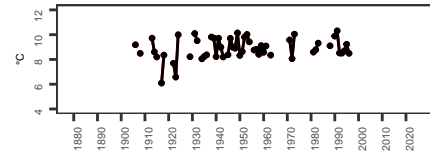
6139265 WALLACEBURG Tmax



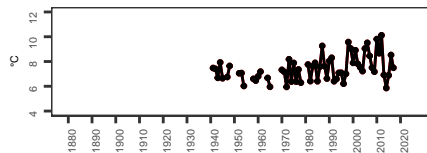
6139265 WALLACEBURG Tmin



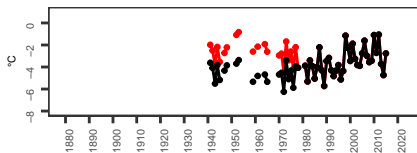
6139265 WALLACEBURG Tmean



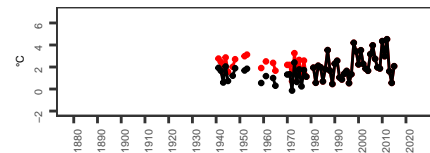
6059407 WAWA A Tmax



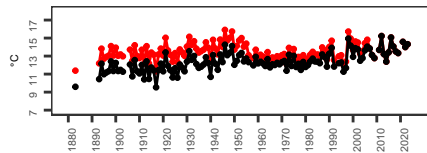
6059407 WAWA A Tmin



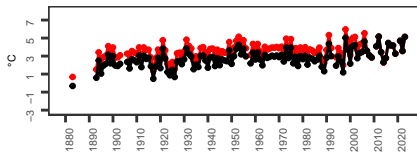
6059407 WAWA A Tmean



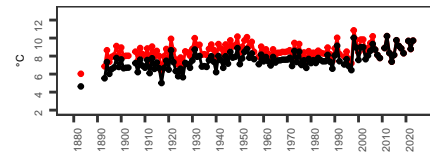
6139449 WELLAND-PELHAM Tmax



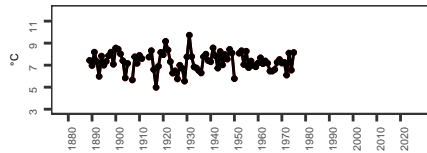
6139449 WELLAND-PELHAM Tmin



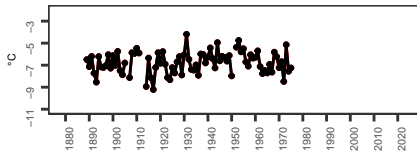
6139449 WELLAND-PELHAM Tmean



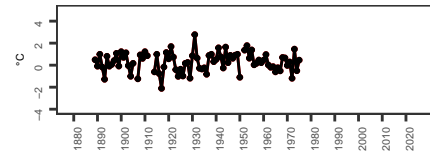
6059475 WHITE RIVER Tmax



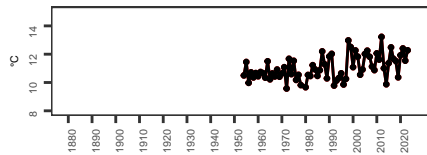
6059475 WHITE RIVER Tmin



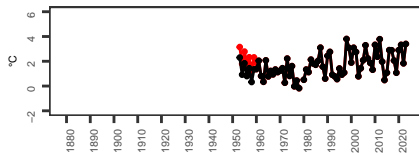
6059475 WHITE RIVER Tmean



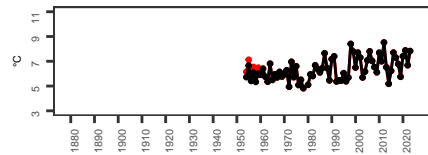
6119499 WIARTON A Tmax



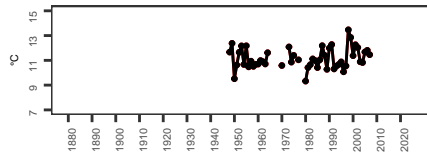
6119499 WIARTON A Tmin



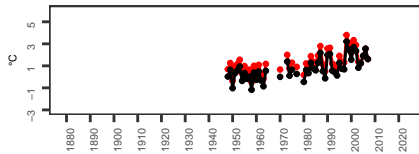
6119499 WIARTON A Tmean



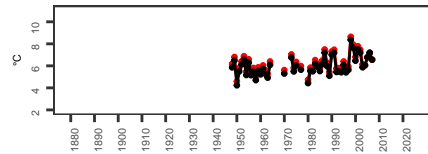
6119511 WILDER LAKE Tmax



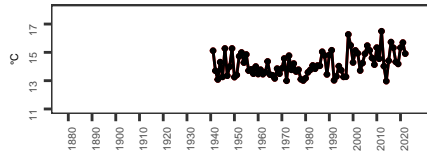
6119511 WILDER LAKE Tmin



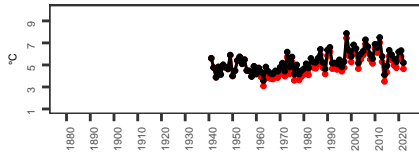
6119511 WILDER LAKE Tmean



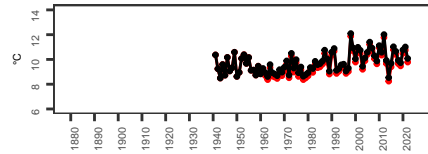
6139530 WINDSOR A Tmax



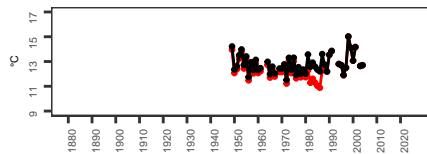
6139530 WINDSOR A Tmin



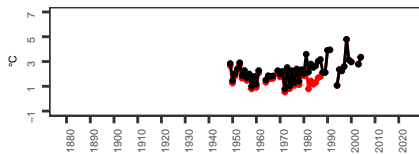
6139530 WINDSOR A Tmean



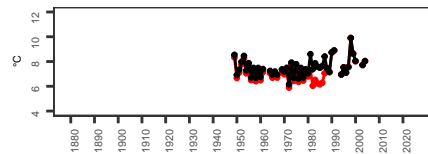
6159575 WOODBRIDGE Tmax



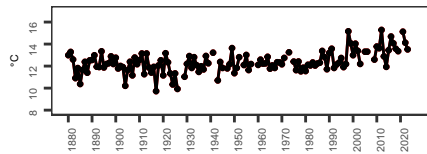
6159575 WOODBRIDGE Tmin



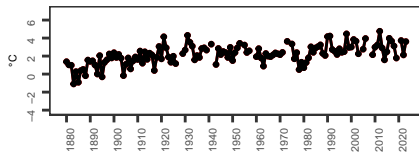
6159575 WOODBRIDGE Tmean



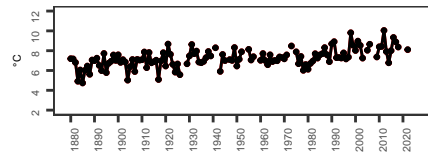
6149625 WOODSTOCK Tmax



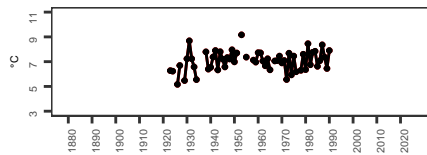
6149625 WOODSTOCK Tmin



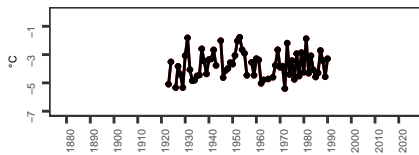
6149625 WOODSTOCK Tmean



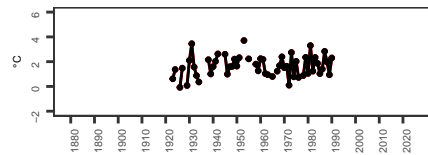
7060080 ALBANEL Tmax



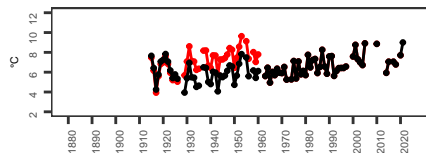
7060080 ALBANEL Tmin



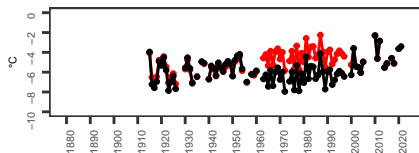
7060080 ALBANEL Tmean



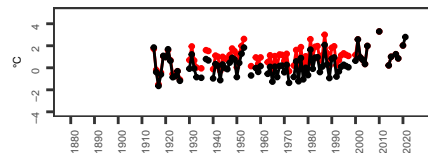
709CEE9 LAC BERRY Tmax



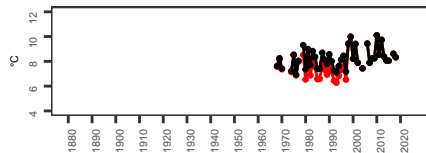
709CEE9 LAC BERRY Tmin



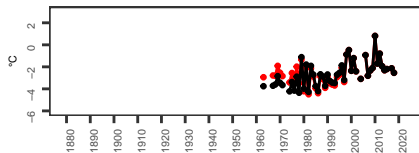
709CEE9 LAC BERRY Tmean



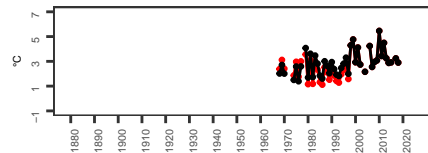
7050145 AMQUI Tmax



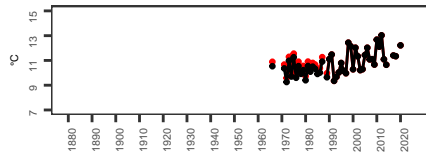
7050145 AMQUI Tmin



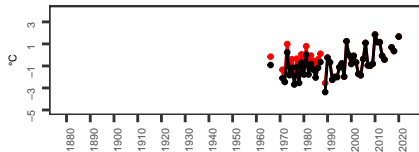
7050145 AMQUI Tmean



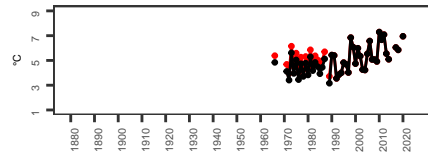
7030170 ANGERS Tmax



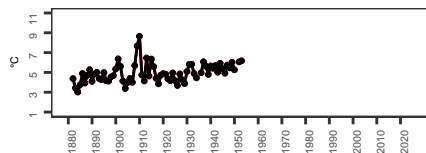
7030170 ANGERS Tmin



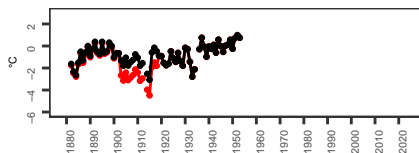
7030170 ANGERS Tmean



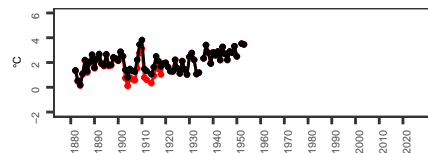
7050200 ANTICOSTI SW POINT Tmax



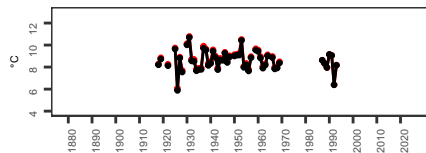
7050200 ANTICOSTI SW POINT Tmin



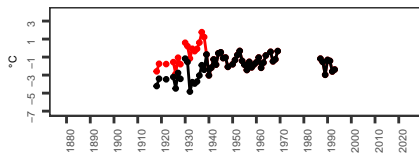
7050200 ANTICOSTI SW POINT Tmean



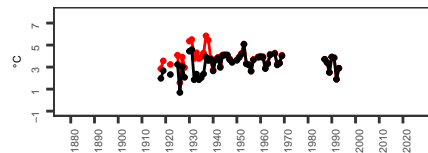
7050240 ARMAGH Tmax



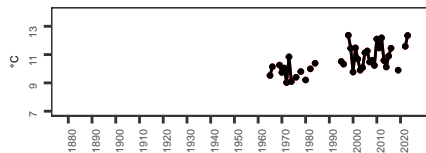
7050240 ARMAGH Tmin



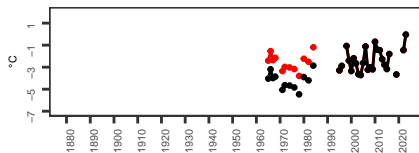
7050240 ARMAGH Tmean



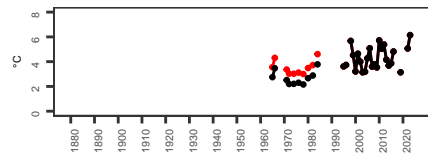
703GDKB ST-JOVITE Tmax



703GDKB ST-JOVITE Tmin

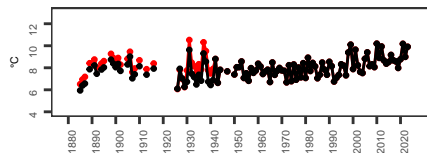


703GDKB ST-JOVITE Tmean

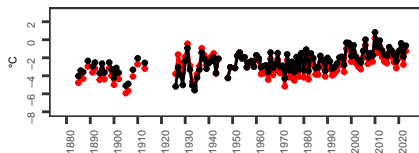




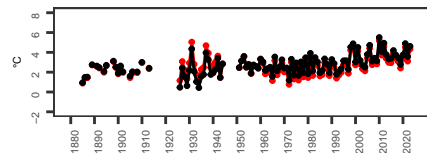
7060400 BAGOTVILLE A Tmax



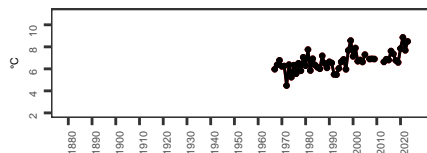
7060400 BAGOTVILLE A Tmin



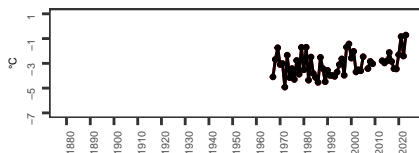
7060400 BAGOTVILLE A Tmean



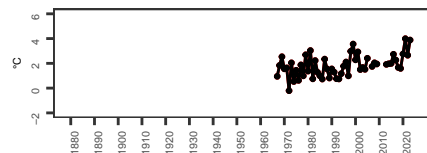
7040442 BAIE-COMEAU A Tmax



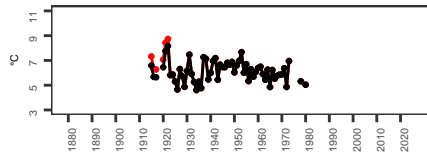
7040442 BAIE-COMEAU A Tmin



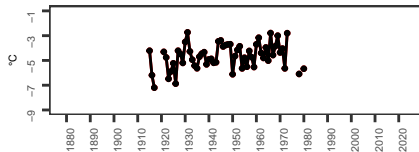
7040442 BAIE-COMEAU A Tmean



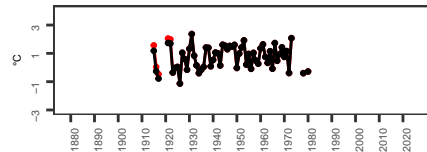
7070454 BARRAGE GOUIN Tmax



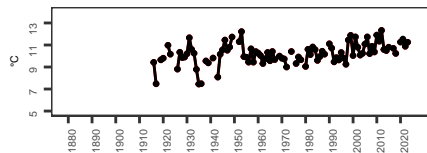
7070454 BARRAGE GOUIN Tmin



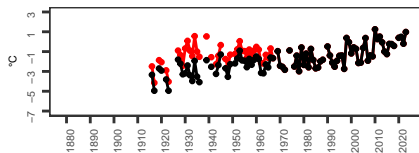
7070454 BARRAGE GOUIN Tmean



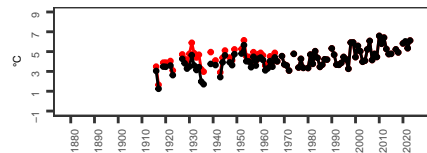
7027283 ST GEORGES Tmax



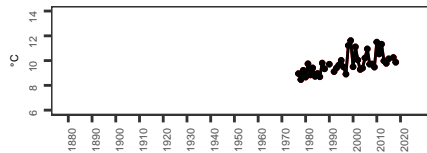
7027283 ST GEORGES Tmin



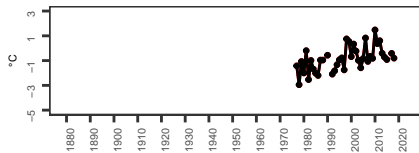
7027283 ST GEORGES Tmean



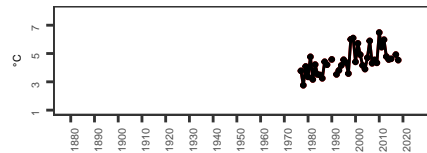
7020567 BEAUSEJOUR Tmax



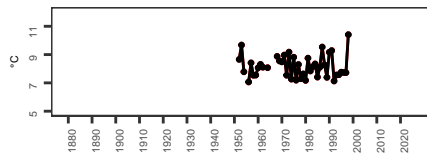
7020567 BEAUSEJOUR Tmin



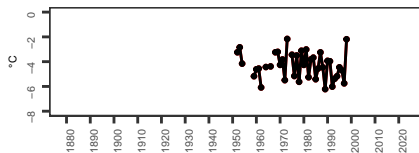
7020567 BEAUSEJOUR Tmean



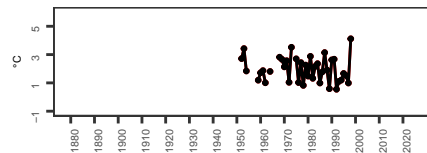
7080600 BELLETERRE Tmax



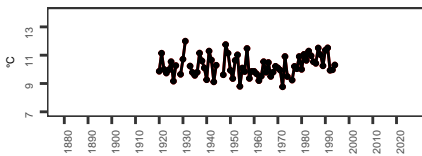
7080600 BELLETERRE Tmin



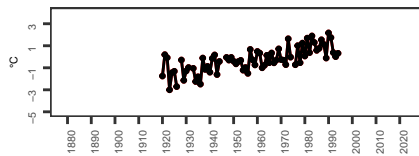
7080600 BELLETERRE Tmean



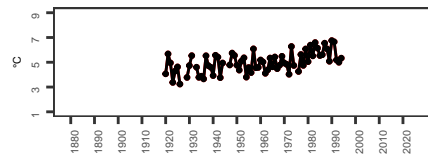
7010720 BERTHIERVILLE Tmax



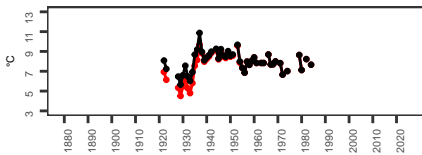
7010720 BERTHIERVILLE Tmin



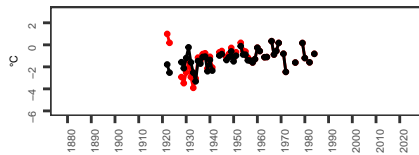
7010720 BERTHIERVILLE Tmean



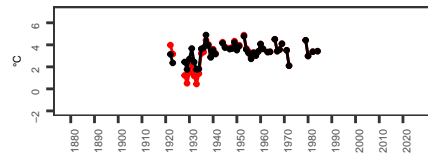
7050762 BIC Tmax



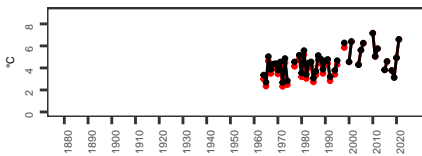
7050762 BIC Tmin



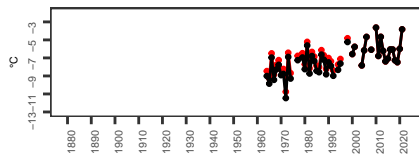
7050762 BIC Tmean



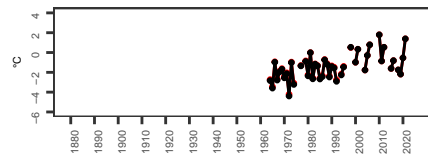
7060826 BONNARD 1 Tmax



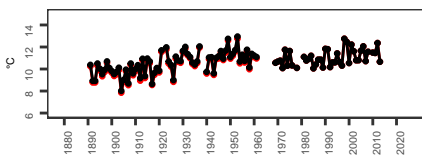
7060826 BONNARD 1 Tmin



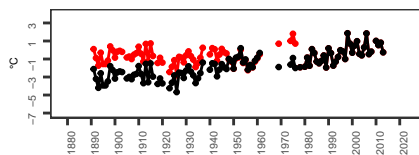
7060826 BONNARD 1 Tmean



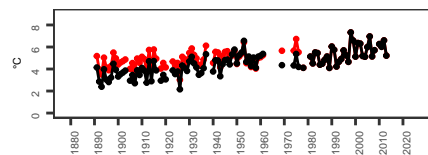
7020840 BROME Tmax



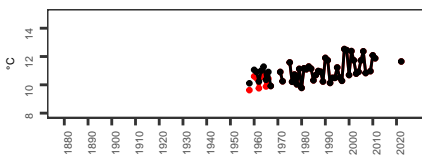
7020840 BROME Tmin



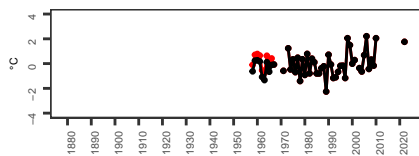
7020840 BROME Tmean



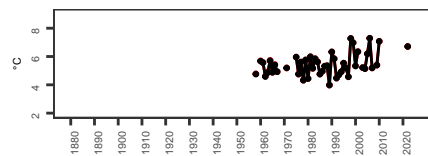
7020860 BROMPTONVILLE Tmax



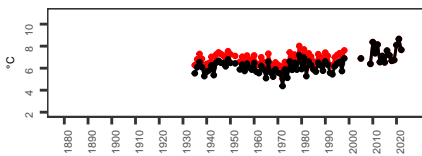
7020860 BROMPTONVILLE Tmin



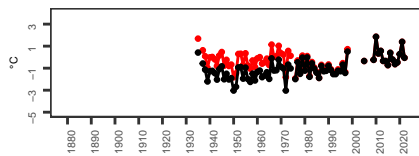
7020860 BROMPTONVILLE Tmean



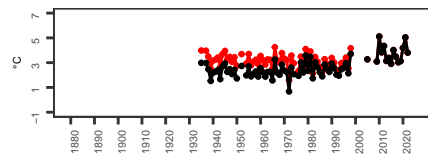
705S002 CAP-CHAT Tmax



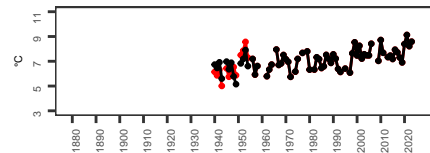
705S002 CAP-CHAT Tmin



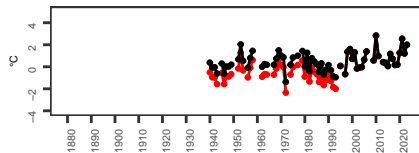
705S002 CAP-CHAT Tmean



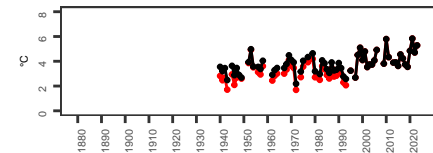
7051163 CAP-MADELEINE Tmax



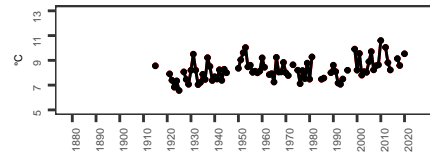
7051163 CAP-MADELEINE Tmin



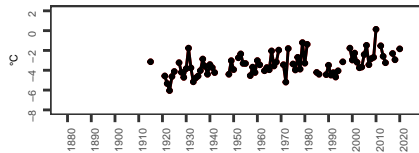
7051163 CAP-MADELEINE Tmean



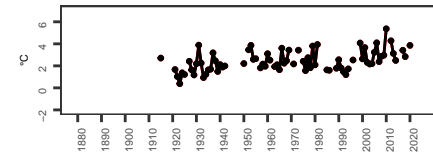
7051200 CAUSAPSCAL Tmax



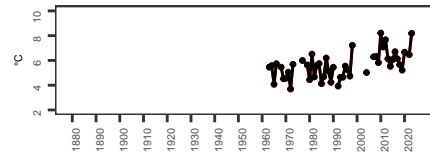
7051200 CAUSAPSCAL Tmin



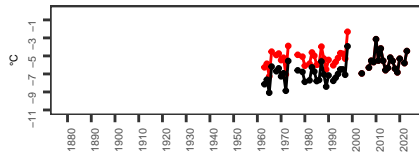
7051200 CAUSAPSCAL Tmean



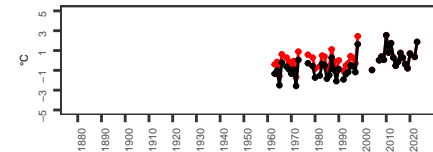
7091299 CHAPAIS Tmax



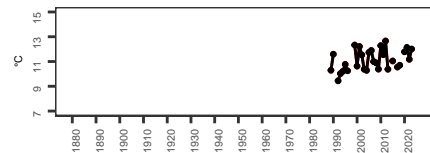
7091299 CHAPAIS Tmin



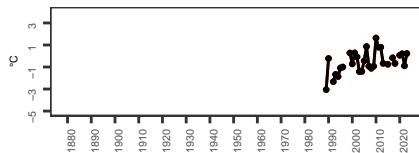
7091299 CHAPAIS Tmean



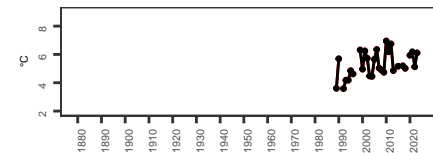
7031315 CHARTERIS Tmax



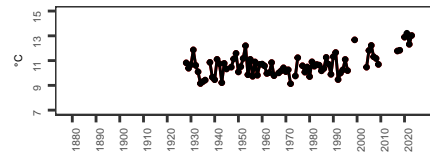
7031315 CHARTERIS Tmin



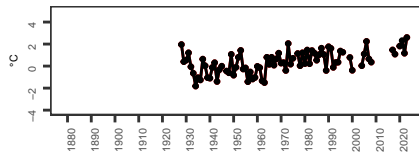
7031315 CHARTERIS Tmean



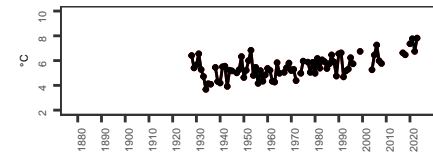
7031360 CHELSEA Tmax



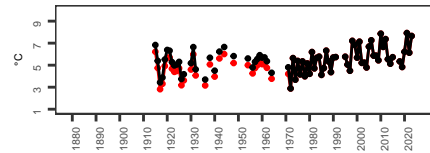
7031360 CHELSEA Tmin



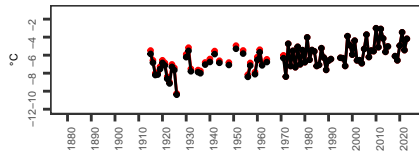
7031360 CHELSEA Tmean



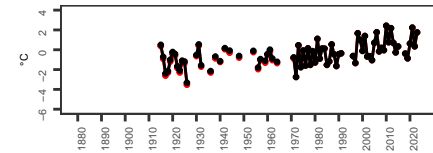
7091410 CHIBOUGAMAU-CHAPAIS Tmax



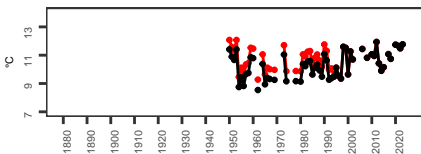
7091410 CHIBOUGAMAU-CHAPAIS Tmin



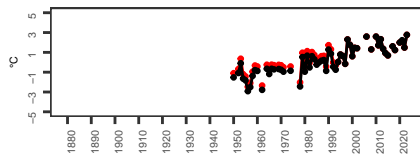
7091410 CHIBOUGAMAU-CHAPAIS Tmean



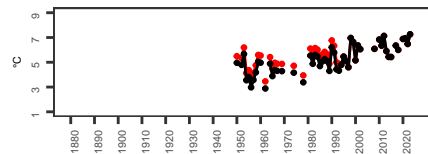
7021840 COATICOOK Tmax



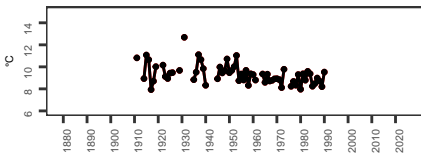
7021840 COATICOOK Tmin



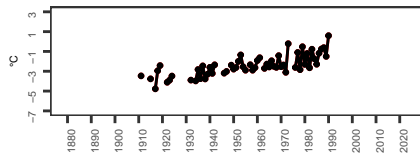
7021840 COATICOOK Tmean



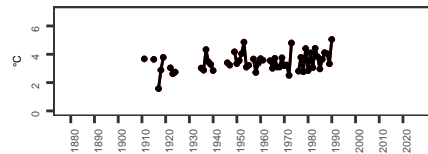
7022000 DISRAELI Tmax




7022000 DISRAELI Tmin



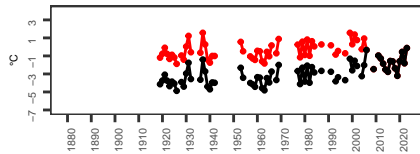
7022000 DISRAELI Tmean



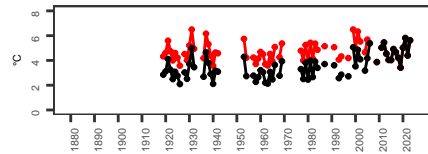
7011983 DESCHAMBAULT Tmax



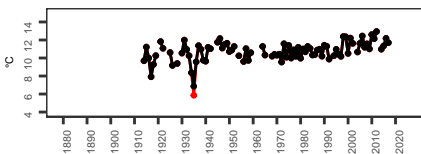
7011983 DESCHAMBAULT Tmin



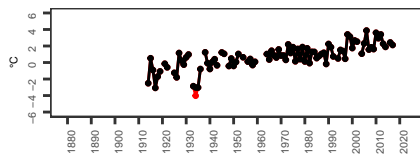
7011983 DESCHAMBAULT Tmean



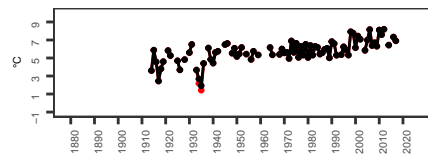
7022160 DRUMMONDVILLE Tmax



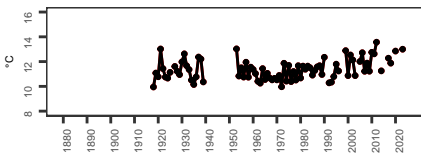
7022160 DRUMMONDVILLE Tmin



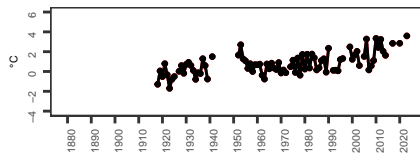
7022160 DRUMMONDVILLE Tmean



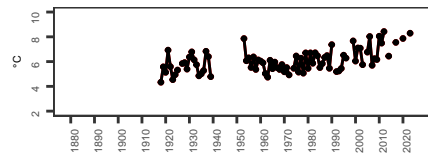
7022320 FARNHAM Tmax



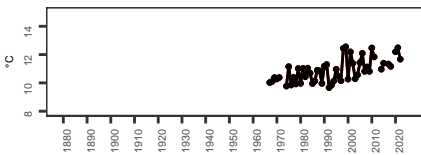
7022320 FARNHAM Tmin



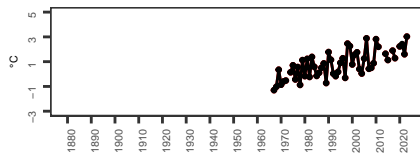
7022320 FARNHAM Tmean



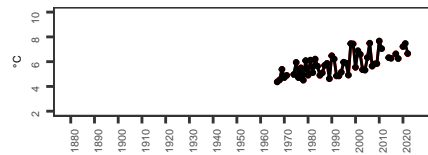
7022375 FLEURY Tmax



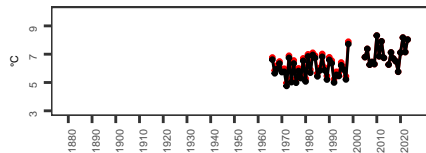
7022375 FLEURY Tmin



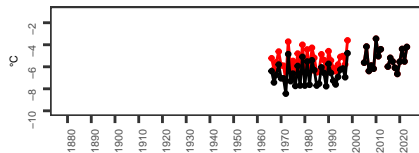
7022375 FLEURY Tmean



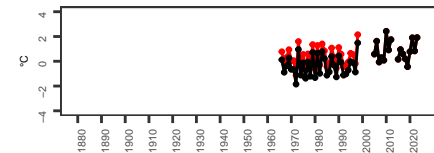
7042395 FORET MONTMORENCY RCS Tmax



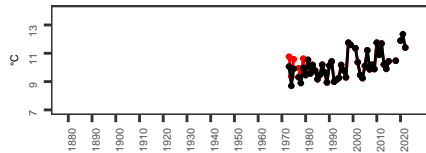
7042395 FORET MONTMORENCY RCS Tmin



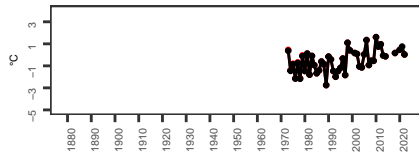
7042395 FORET MONTMORENCY RCS Tmean



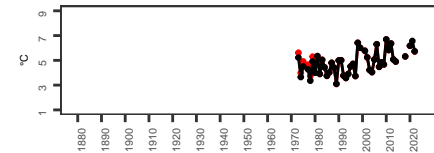
7022494 FORTIERVILLE Tmax



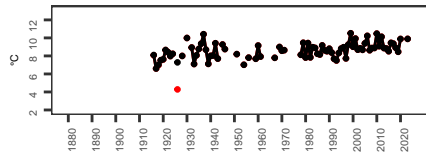
7022494 FORTIERVILLE Tmin



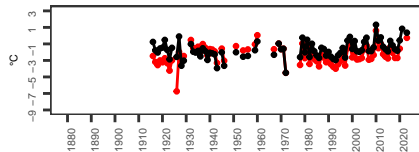
7022494 FORTIERVILLE Tmean



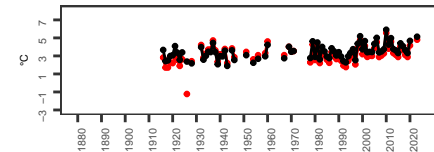
7052601 GASPE A Tmax



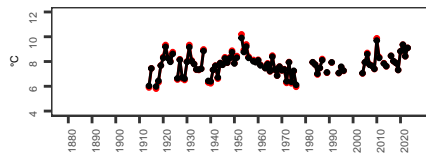
7052601 GASPE A Tmin



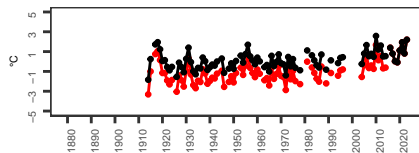
7052601 GASPE A Tmean



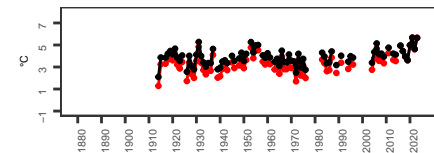
7046059 POINT DE L'ISLET Tmax



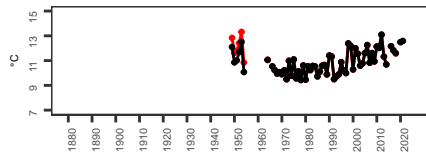
7046059 POINT DE L'ISLET Tmin



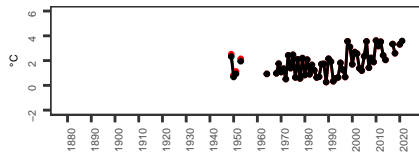
7046059 POINT DE L'ISLET Tmean



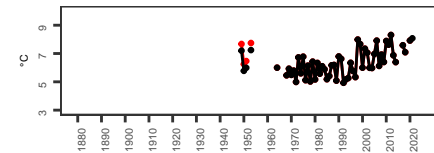
7022800 GRANBY Tmax



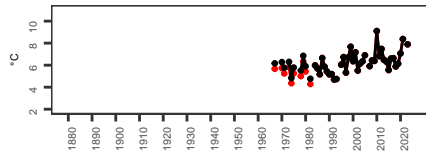
7022800 GRANBY Tmin



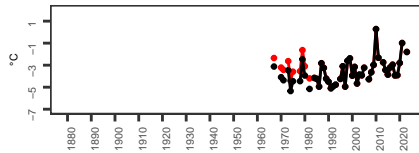
7022800 GRANBY Tmean



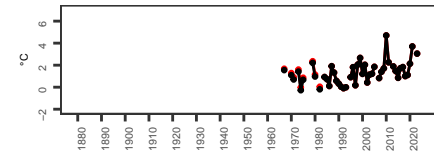
7043019 HAVRE ST. PIERRE Tmax



7043019 HAVRE ST. PIERRE Tmin



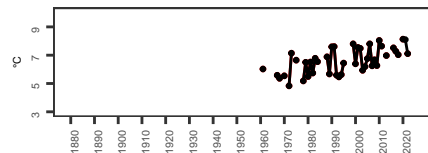
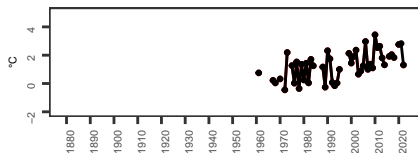
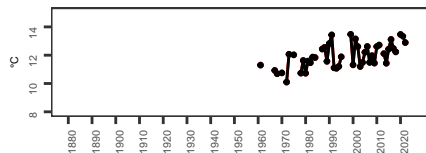
7043019 HAVRE ST. PIERRE Tmean



7023075 HEMMINGFORD FOUR WINDS Tmax

7023075 HEMMINGFORD FOUR WINDS Tmin

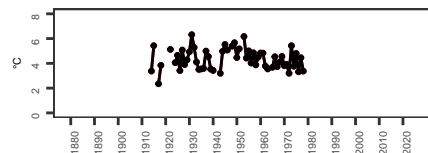
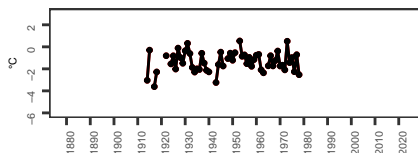
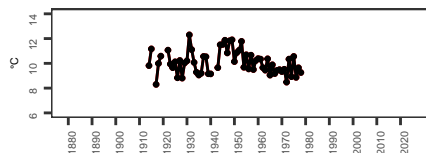
7023075 HEMMINGFORD FOUR WINDS Tmean



7033160 HUBERDEAU Tmax

7033160 HUBERDEAU Tmin

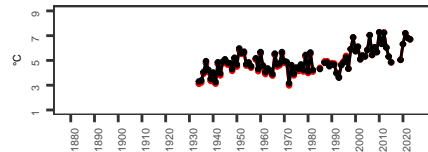
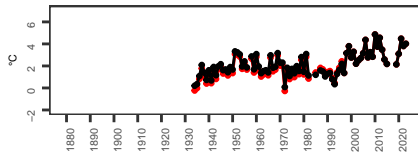
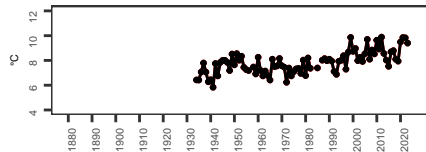
7033160 HUBERDEAU Tmean



7053254 ILES DE LA MADELEINE A Tmax

7053254 ILES DE LA MADELEINE A Tmin

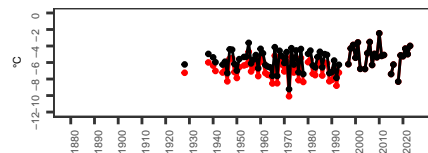
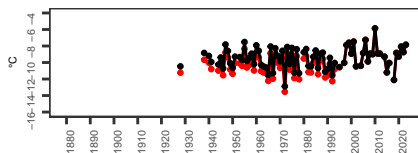
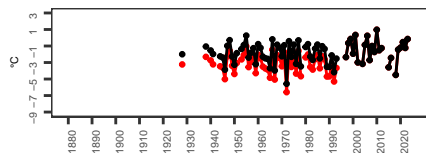
7053254 ILES DE LA MADELEINE A Tmean



710S005 INUKJUAK Tmax

710S005 INUKJUAK Tmin

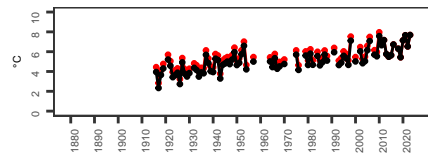
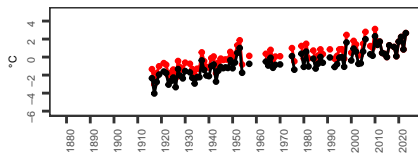
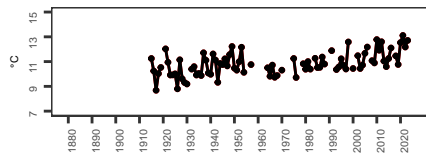
710S005 INUKJUAK Tmean



7014160 L'ASSOMPTION Tmax

7014160 L'ASSOMPTION Tmin

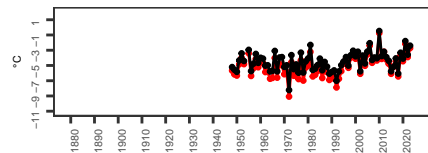
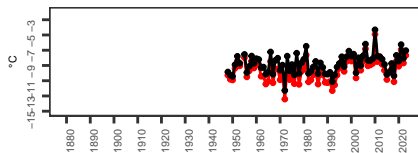
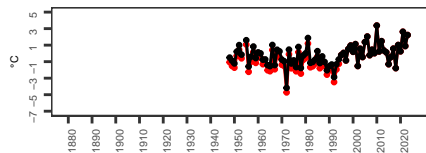
7014160 L'ASSOMPTION Tmean



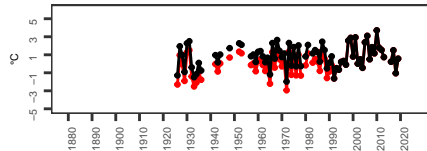
7113535 KUUVJUAQ A Tmax

7113535 KUUVJUAQ A Tmin

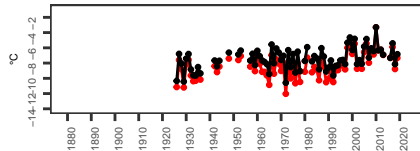
7113535 KUUVJUAQ A Tmean



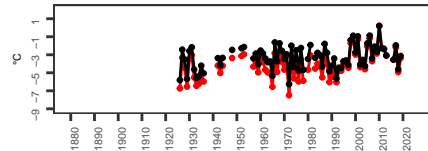
7103539 KUUJJUARAPIK Tmax



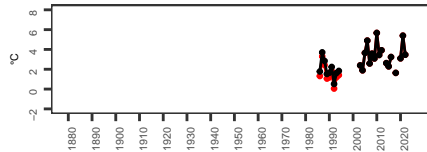
7103539 KUUJJUARAPIK Tmin



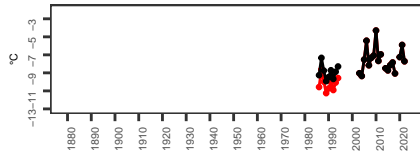
7103539 KUUJJUARAPIK Tmean



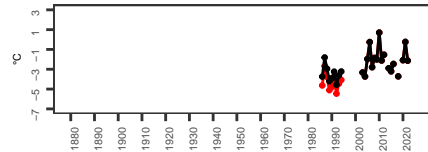
7093GJ5 LA GRANDE IV Tmax



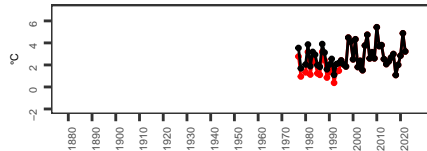
7093GJ5 LA GRANDE IV Tmin



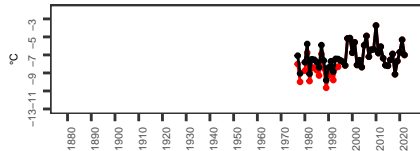
7093GJ5 LA GRANDE IV Tmean



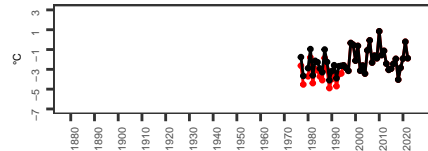
7093716 LA GRANDE RIVIERE A Tmax



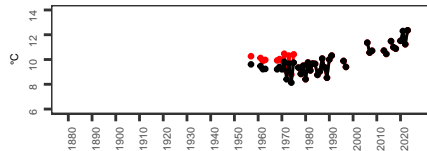
7093716 LA GRANDE RIVIERE A Tmin



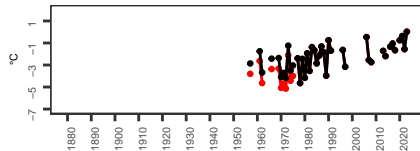
7093716 LA GRANDE RIVIERE A Tmean



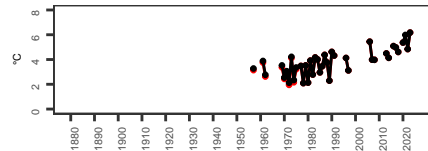
7033939 LA MACAZA Tmax



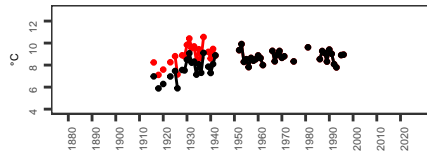
7033939 LA MACAZA Tmin



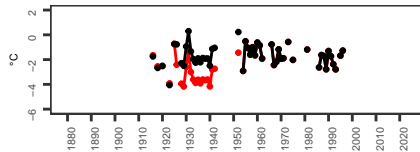
7033939 LA MACAZA Tmean



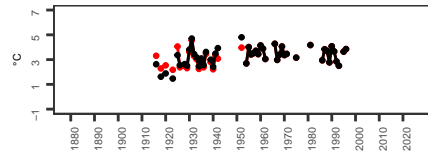
7043960 LA MALBAIE Tmax



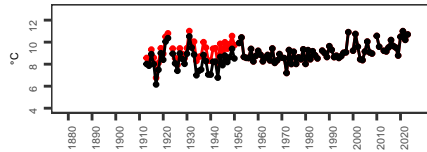
7043960 LA MALBAIE Tmin



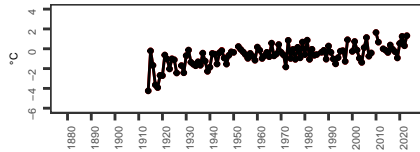
7043960 LA MALBAIE Tmean



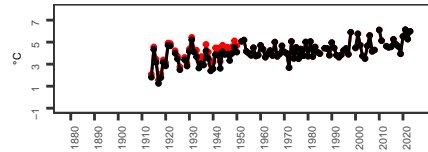
7054096 LA POCATIERE Tmax



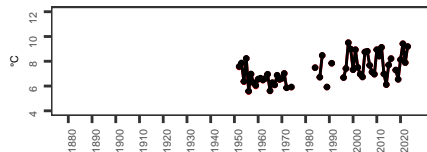
7054096 LA POCATIERE Tmin



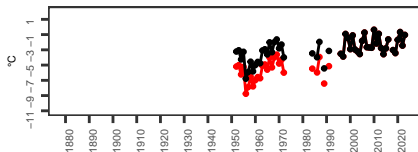
7054096 LA POCATIERE Tmean



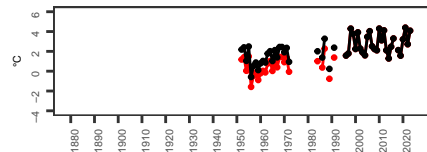
7086716 ROUYN Tmax



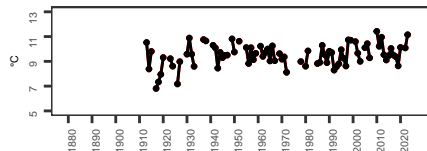
7086716 ROUYN Tmin



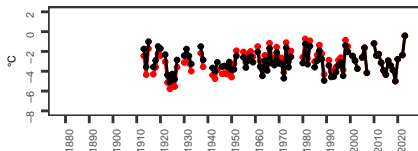
7086716 ROUYN Tmean



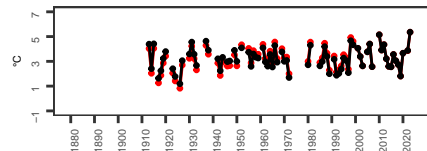
707DBD4 LA TUQUE Tmax



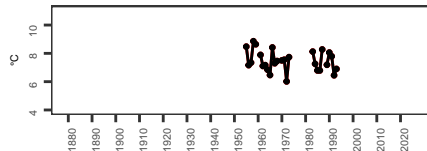
707DBD4 LA TUQUE Tmin



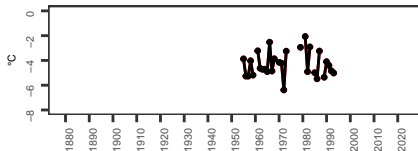
707DBD4 LA TUQUE Tmean



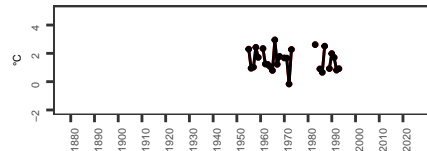
7043540 LABRIEVILLE B1 Tmax



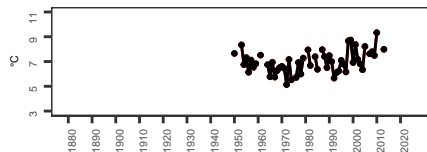
7043540 LABRIEVILLE B1 Tmin



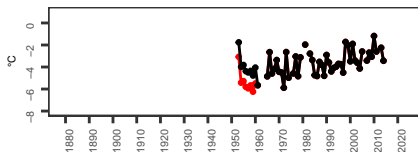
7043540 LABRIEVILLE B1 Tmean



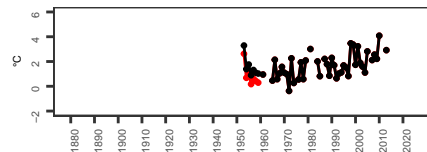
7063560 LAC BOUCHETTE Tmax



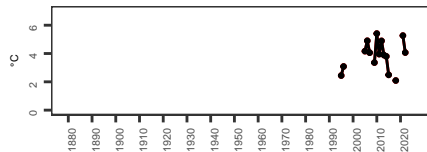
7063560 LAC BOUCHETTE Tmin



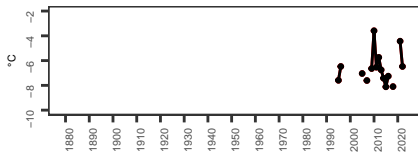
7063560 LAC BOUCHETTE Tmean



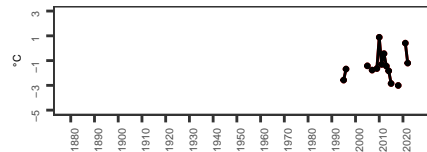
704C64L LAC EON Tmax



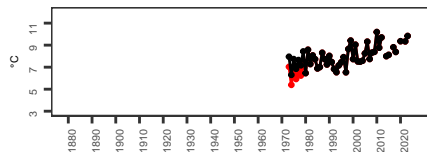
704C64L LAC EON Tmin



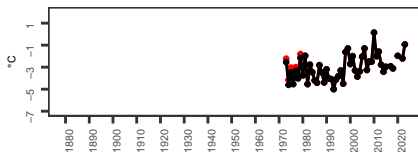
704C64L LAC EON Tmean



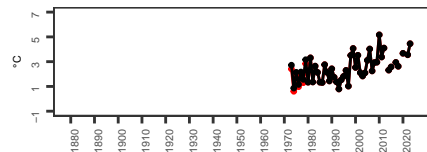
7053649 LAC HUMQUI Tmax



7053649 LAC HUMQUI Tmin

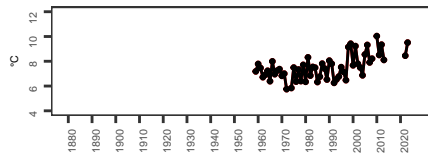


7053649 LAC HUMQUI Tmean

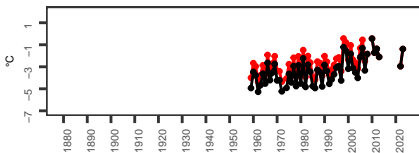




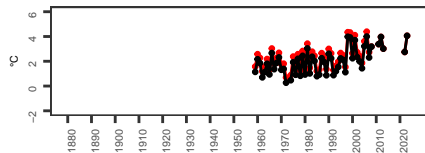
7065012 MISTOOK Tmax



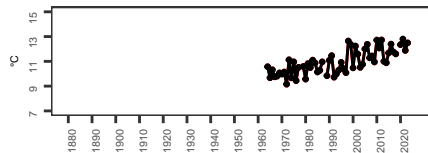
7065012 MISTOOK Tmin



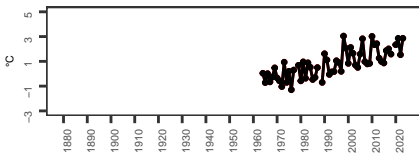
7065012 MISTOOK Tmean



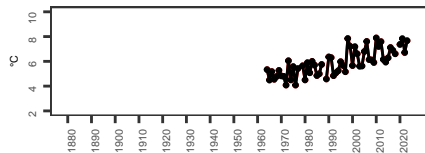
7033650 LACHUTE Tmax



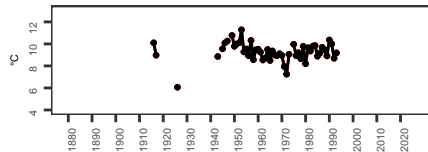
7033650 LACHUTE Tmin



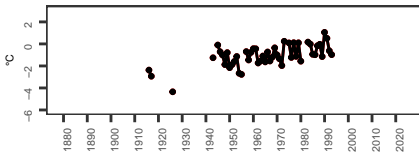
7033650 LACHUTE Tmean



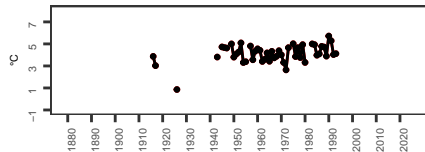
7024000 LAMBTON Tmax



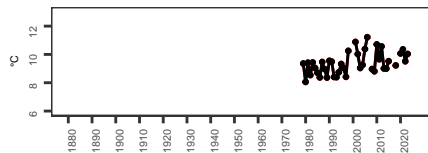
7024000 LAMBTON Tmin



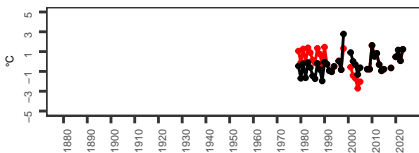
7024000 LAMBTON Tmean



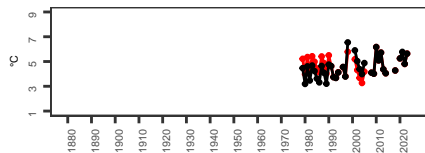
7024254 LAUZON Tmax



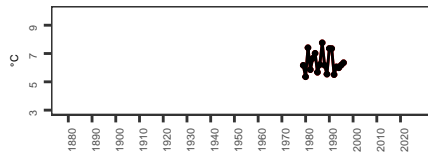
7024254 LAUZON Tmin



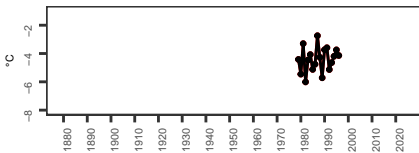
7024254 LAUZON Tmean



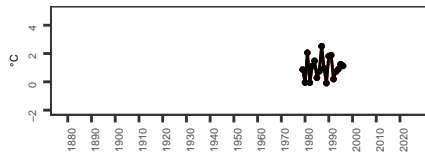
7094275 LABEL SUR QUEVILLON Tmax



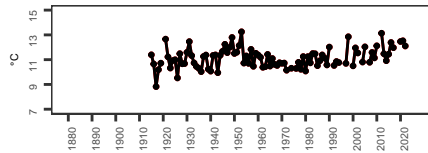
7094275 LABEL SUR QUEVILLON Tmin



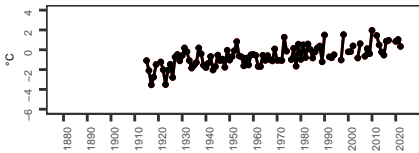
7094275 LABEL SUR QUEVILLON Tmean



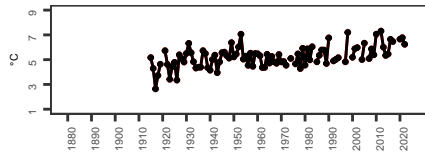
7024280 LENNOXVILLE Tmax



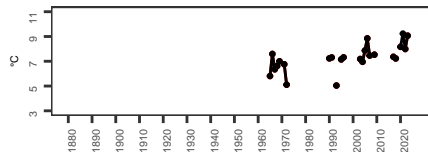
7024280 LENNOXVILLE Tmin



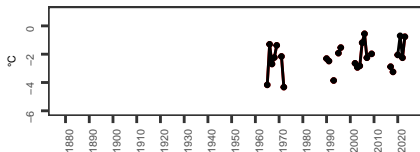
7024280 LENNOXVILLE Tmean



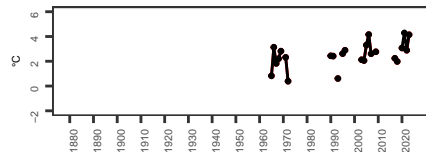
7044288 LES BUISSONS Tmax



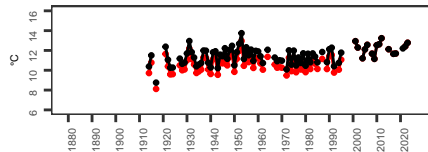
7044288 LES BUISSONS Tmin



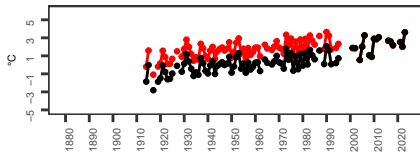
7044288 LES BUISSONS Tmean



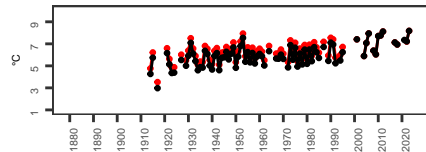
7014290 LES CEDRES Tmax



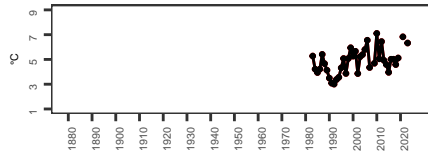
7014290 LES CEDRES Tmin



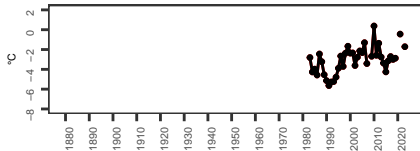
7014290 LES CEDRES Tmean



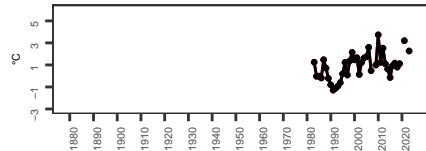
7040815 LOURDES DE BLANC SABLON A Tmax



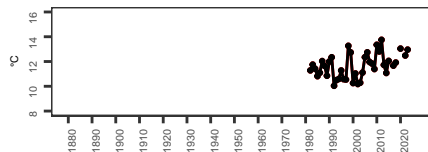
7040815 LOURDES DE BLANC SABLON A Tmin



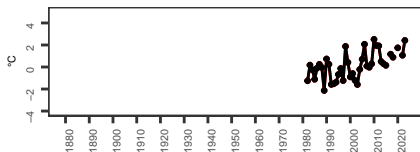
7040815 LOURDES DE BLANC SABLON A Tmean



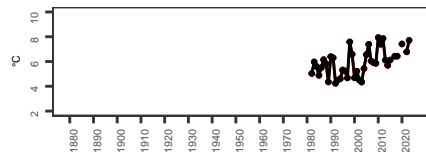
7034365 LUSKVILLE Tmax



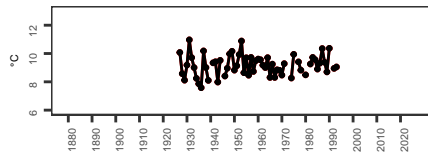
7034365 LUSKVILLE Tmin



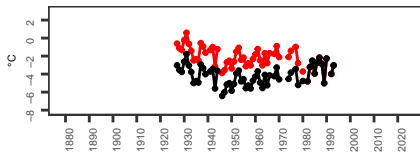
7034365 LUSKVILLE Tmean



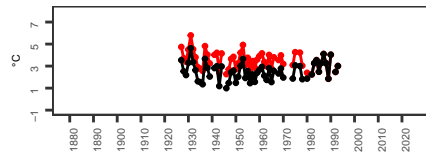
7034395 LYTTON Tmax



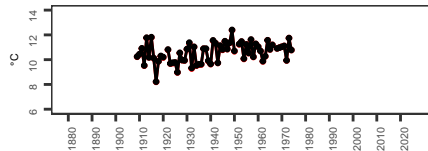
7034395 LYTTON Tmin



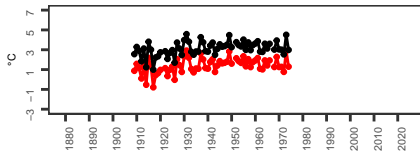
7034395 LYTTON Tmean



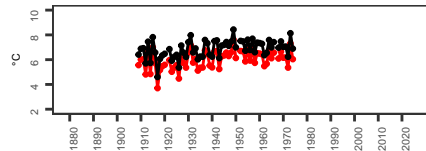
7024400 MACDONALD COLLEGE Tmax



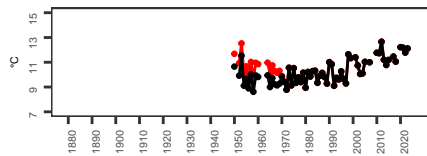
7024400 MACDONALD COLLEGE Tmin



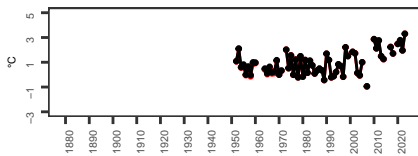
7024400 MACDONALD COLLEGE Tmean



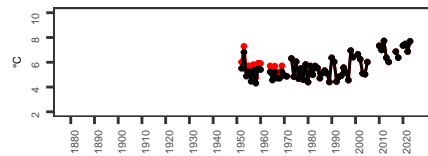
7024440 MAGOG Tmax



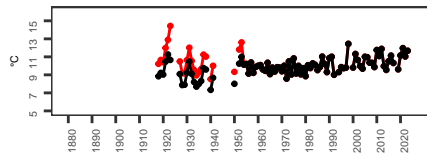
7024440 MAGOG Tmin



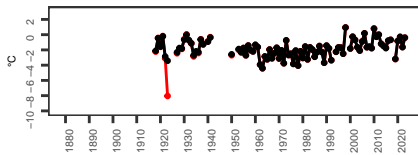
7024440 MAGOG Tmean



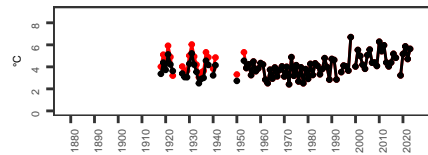
7034482 MANIWAKI AIRPORT Tmax



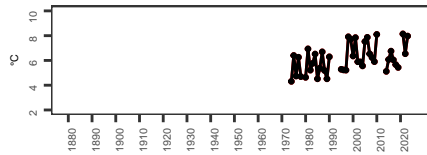
7034482 MANIWAKI AIRPORT Tmin



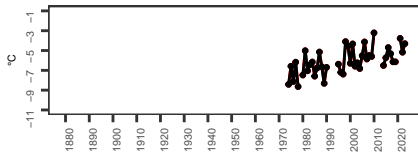
7034482 MANIWAKI AIRPORT Tmean



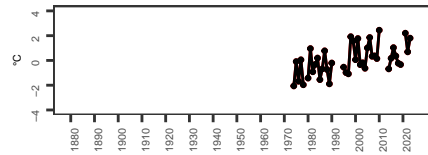
7094637 MATAGAMI Tmax



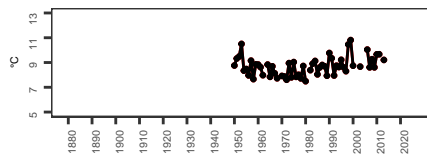
7094637 MATAGAMI Tmin



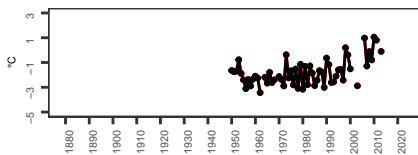
7094637 MATAGAMI Tmean



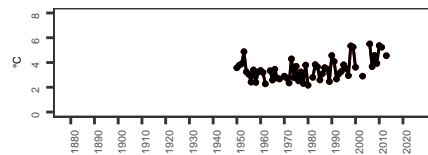
7024920 MILAN Tmax



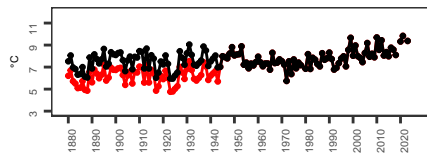
7024920 MILAN Tmin



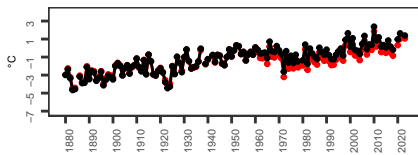
7024920 MILAN Tmean



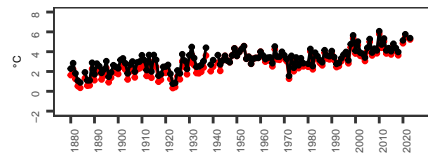
7055122 MONT-JOLI Tmax



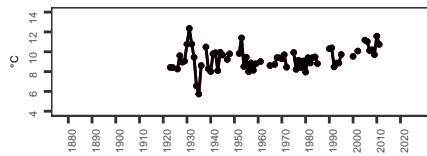
7055122 MONT-JOLI Tmin



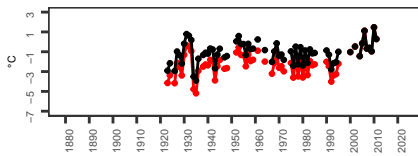
7055122 MONT-JOLI Tmean



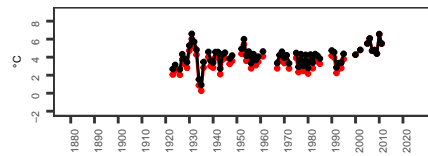
7035160 MONT LAURIER Tmax



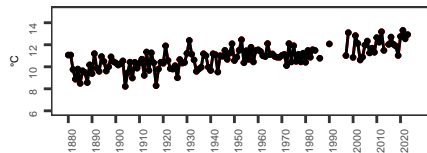
7035160 MONT LAURIER Tmin



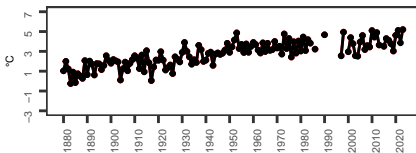
7035160 MONT LAURIER Tmean



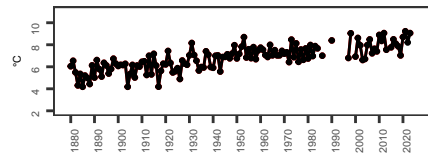
7024745 MCTAVISH Tmax



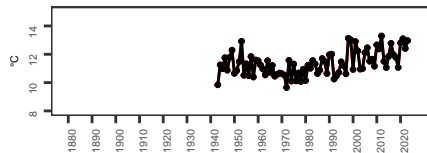
7024745 MCTAVISH Tmin



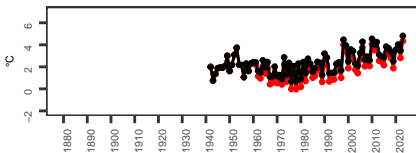
7024745 MCTAVISH Tmean



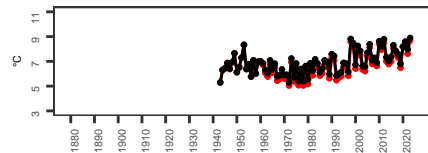
7025251 MONTREAL INTL A Tmax



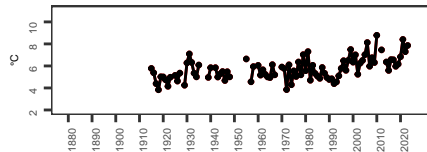
7025251 MONTREAL INTL A Tmin



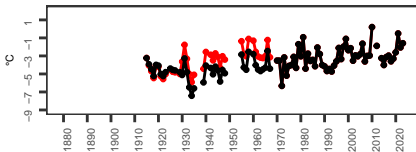
7025251 MONTREAL INTL A Tmean



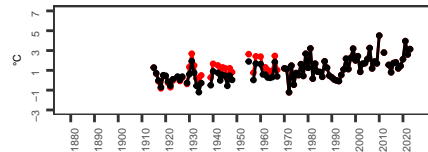
7045401 NATASHQUAN AIRPORT Tmax



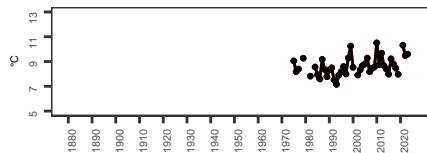
7045401 NATASHQUAN AIRPORT Tmin



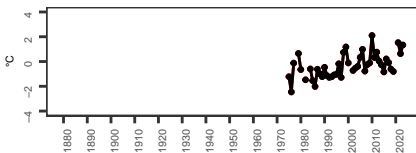
7045401 NATASHQUAN AIRPORT Tmean



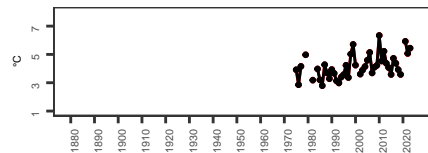
7055422 NEW CARLISLE 1 Tmax



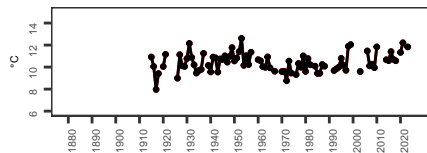
7055422 NEW CARLISLE 1 Tmin



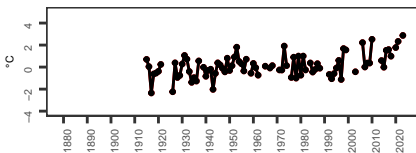
7055422 NEW CARLISLE 1 Tmean



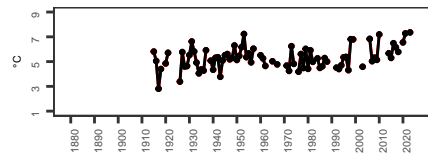
7025442 NICOLET Tmax



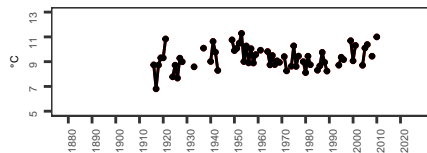
7025442 NICOLET Tmin



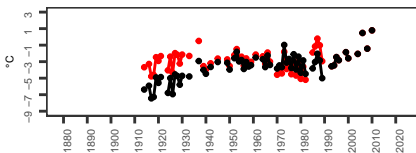
7025442 NICOLET Tmean



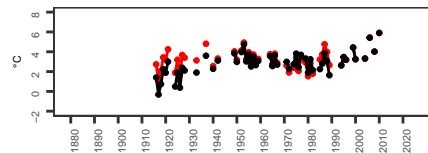
7035520 NOMININGUE Tmax



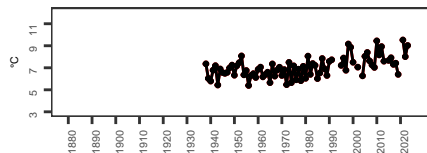
7035520 NOMININGUE Tmin



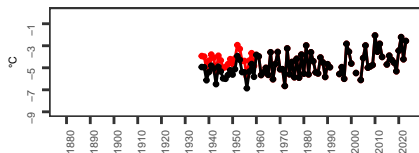
7035520 NOMININGUE Tmean



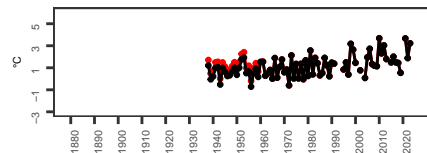
7065639 NORMANDIN Tmax



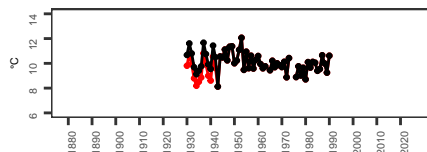
7065639 NORMANDIN Tmin



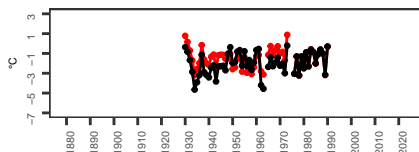
7065639 NORMANDIN Tmean



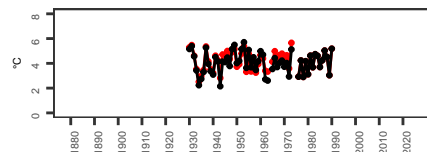
7035680 NOTRE DAME DU LAUS Tmax



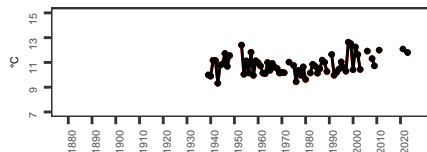
7035680 NOTRE DAME DU LAUS Tmin



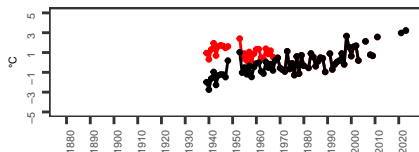
7035680 NOTRE DAME DU LAUS Tmean



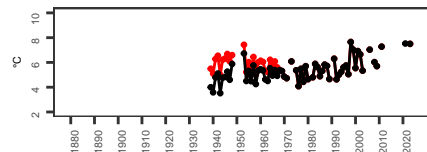
7015730 OKA Tmax



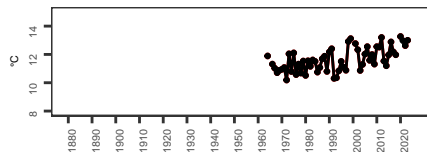
7015730 OKA Tmin



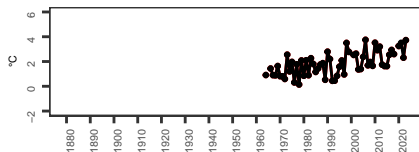
7015730 OKA Tmean



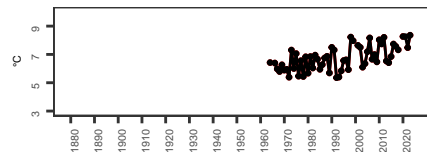
7025745 ORMSTOWN Tmax



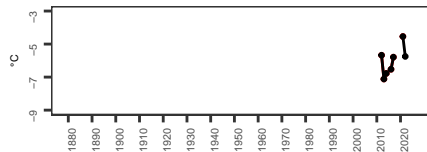
7025745 ORMSTOWN Tmin



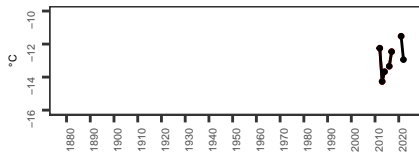
7025745 ORMSTOWN Tmean



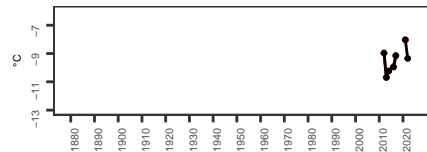
7115800 PARC NATIONAL DES PINGUALUIT Tmax



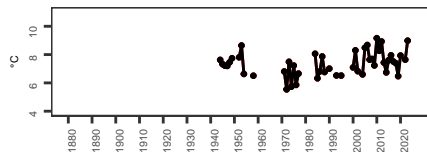
7115800 PARC NATIONAL DES PINGUALUIT Tmin



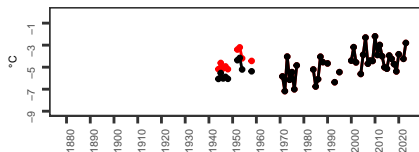
7115800 PARC NATIONAL DES PINGUALUIT Tmean



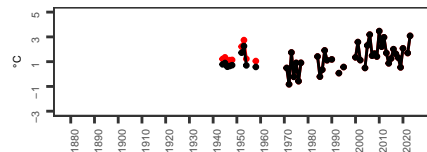
7075800 PARENT Tmax



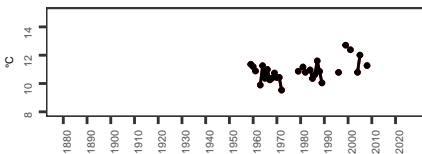
7075800 PARENT Tmin



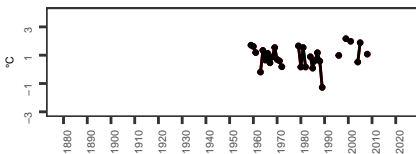
7075800 PARENT Tmean



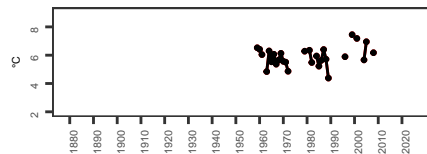
7036063 POINTE AU CHENE Tmax



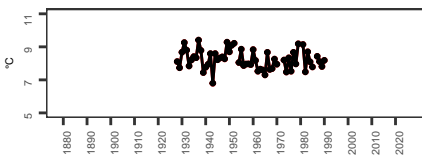
7036063 POINTE AU CHENE Tmin



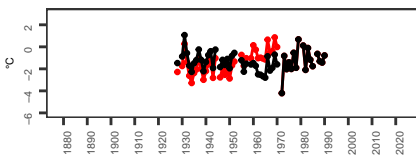
7036063 POINTE AU CHENE Tmean



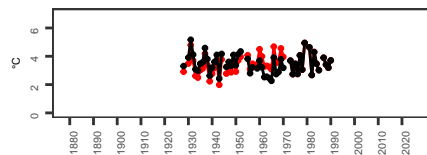
7056120 PORT DANIEL Tmax



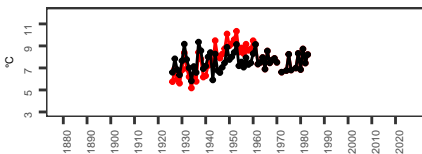
7056120 PORT DANIEL Tmin



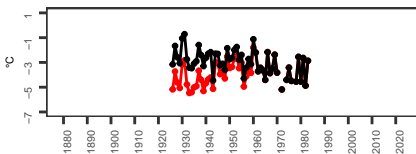
7056120 PORT DANIEL Tmean



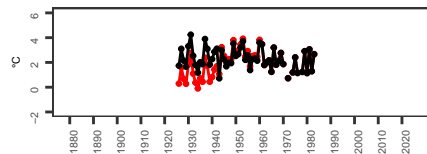
7066080 PORTAGE DES ROCHES Tmax



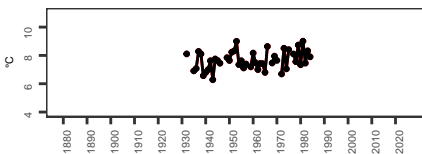
7066080 PORTAGE DES ROCHES Tmin



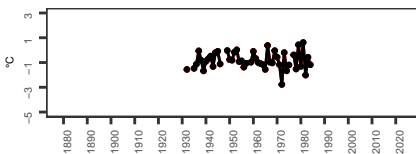
7066080 PORTAGE DES ROCHES Tmean



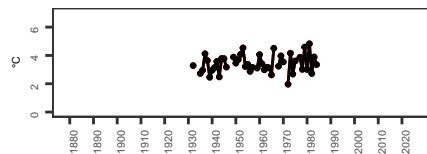
7056240 PRICE Tmax



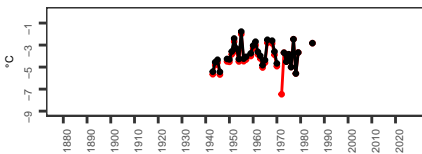
7056240 PRICE Tmin



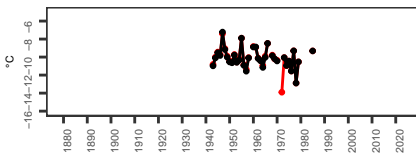
7056240 PRICE Tmean



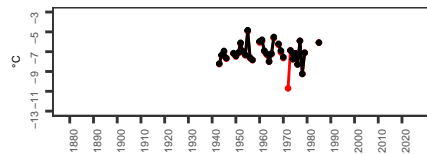
7116270 QUAQTAQ Tmax



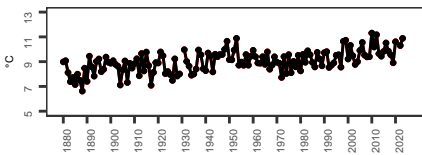
7116270 QUAQTAQ Tmin



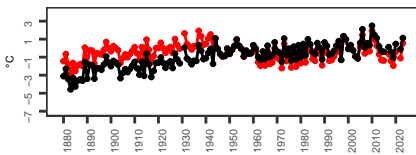
7116270 QUAQTAQ Tmean



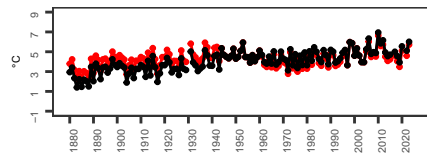
701S001 QUEBEC/JEAN LESAGE INTL Tmax



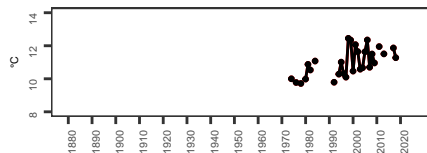
701S001 QUEBEC/JEAN LESAGE INTL Tmin



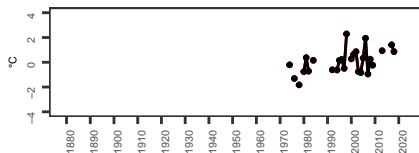
701S001 QUEBEC/JEAN LESAGE INTL Tmean



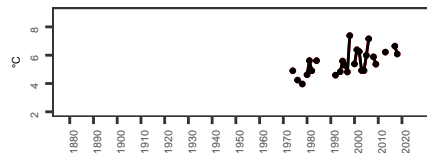
7026465 RICHMOND Tmax



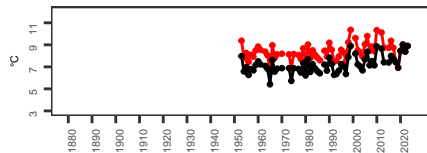
7026465 RICHMOND Tmin



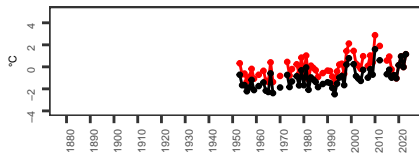
7026465 RICHMOND Tmean



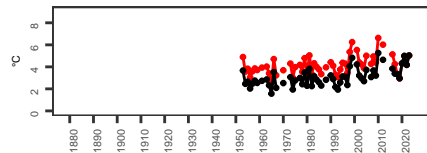
7056068 POINTE-AU-PERE (INRS) Tmax



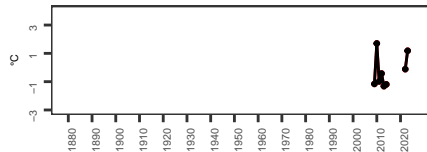
7056068 POINTE-AU-PERE (INRS) Tmin



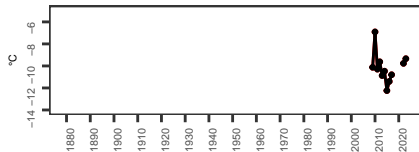
7056068 POINTE-AU-PERE (INRS) Tmean



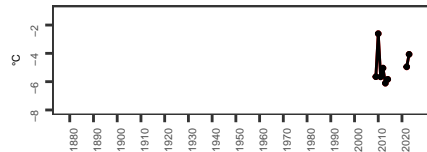
7116505 RIVIERE AUX FEUILLES Tmax



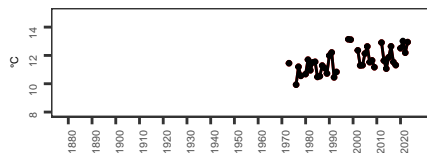
7116505 RIVIERE AUX FEUILLES Tmin



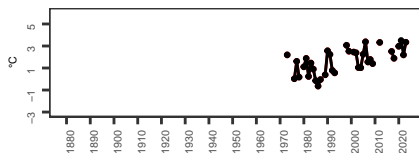
7116505 RIVIERE AUX FEUILLES Tmean



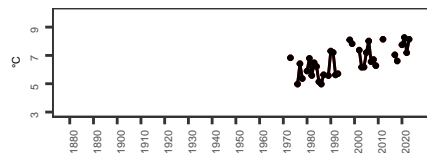
7026612 RIVIERE DES PRAIRIES Tmax



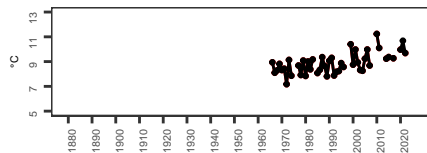
7026612 RIVIERE DES PRAIRIES Tmin



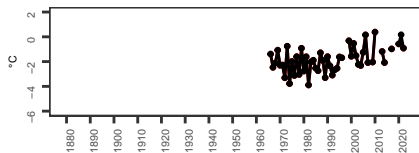
7026612 RIVIERE DES PRAIRIES Tmean



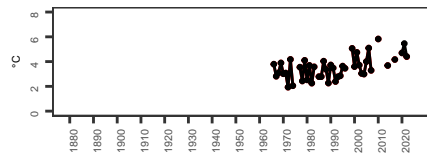
7016675 RIVIERE VERTE OUEST Tmax



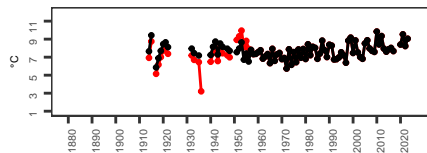
7016675 RIVIERE VERTE OUEST Tmin



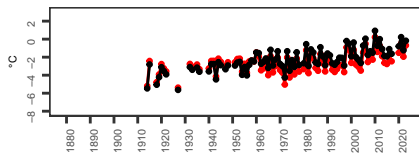
7016675 RIVIERE VERTE OUEST Tmean



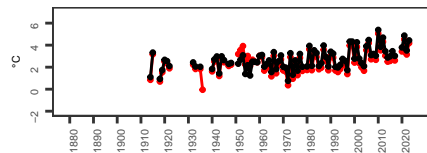
7066686 ROBERVAL A Tmax



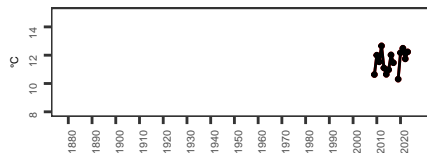
7066686 ROBERVAL A Tmin



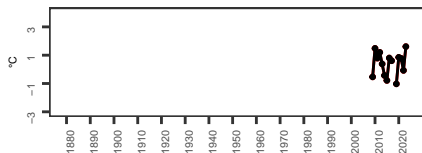
7066686 ROBERVAL A Tmean



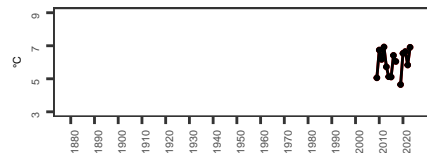
7027470 SAINT-GERMAIN-DE-GRANTHAM Tmax



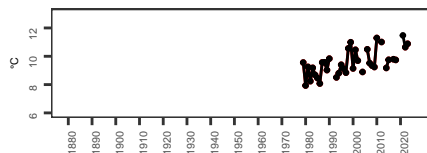
7027470 SAINT-GERMAIN-DE-GRANTHAM Tmin



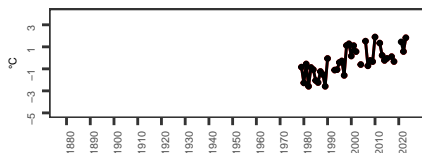
7027470 SAINT-GERMAIN-DE-GRANTHAM Tmean



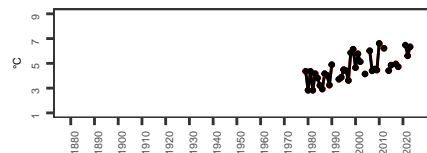
7057567 SAINT MICHEL Tmax



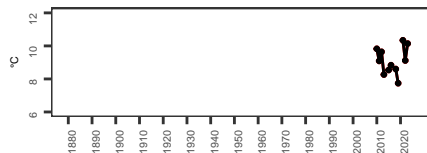
7057567 SAINT MICHEL Tmin



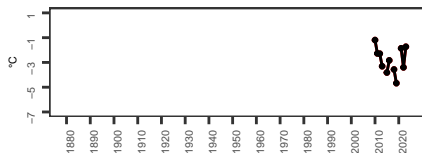
7057567 SAINT MICHEL Tmean



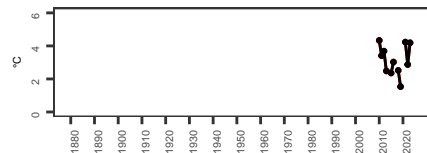
7077571 SAINT-MICHEL-DES-SAINTS Tmax



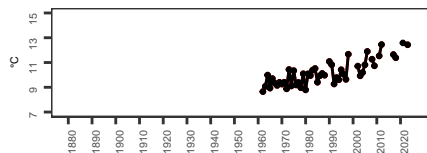
7077571 SAINT-MICHEL-DES-SAINTS Tmin



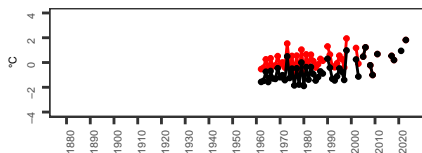
7077571 SAINT-MICHEL-DES-SAINTS Tmean



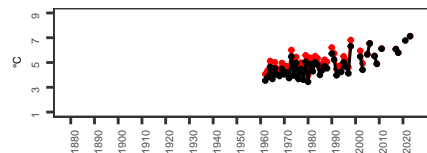
7027802 SAWYERVILLE NORD Tmax



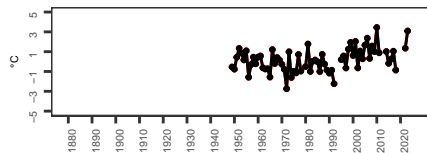
7027802 SAWYERVILLE NORD Tmin



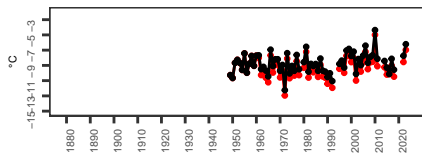
7027802 SAWYERVILLE NORD Tmean



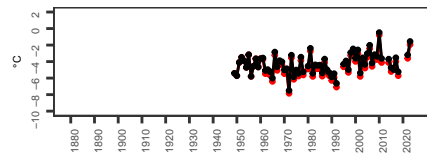
7117823 SCHEFFERVILLE A Tmax



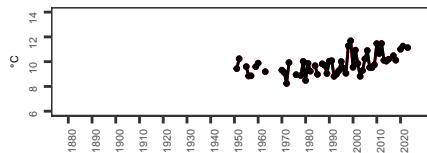
7117823 SCHEFFERVILLE A Tmin



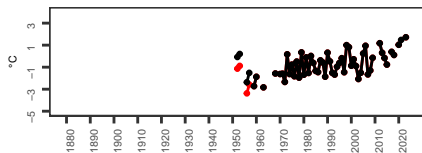
7117823 SCHEFFERVILLE A Tmean



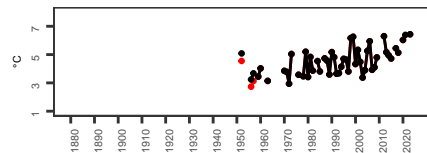
7027840 SCOTT Tmax



7027840 SCOTT Tmin

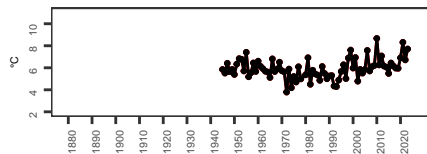


7027840 SCOTT Tmean

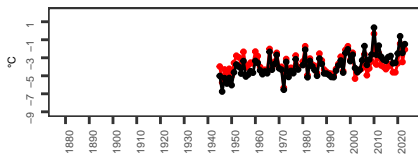




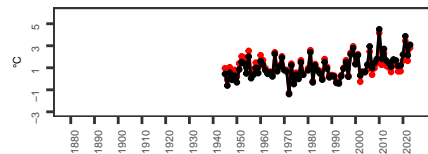
7047914 SEPT-ILES Tmax



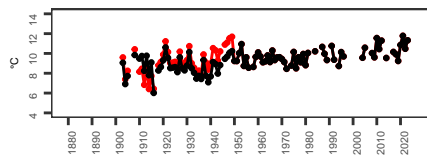
7047914 SEPT-ILES Tmin



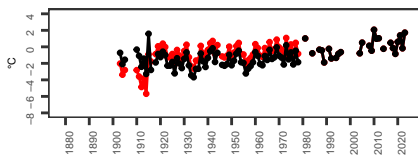
7047914 SEPT-ILES Tmean



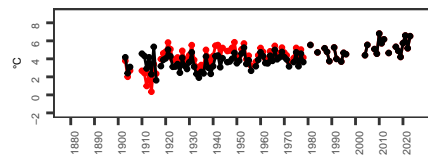
7018001 SHAWINIGAN Tmax



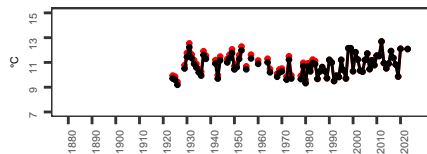
7018001 SHAWINIGAN Tmin



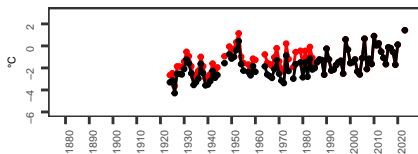
7018001 SHAWINIGAN Tmean



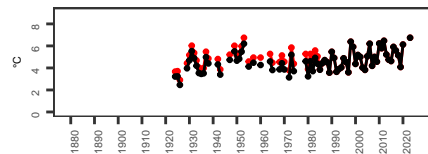
7028123 SHERBROOKE Tmax



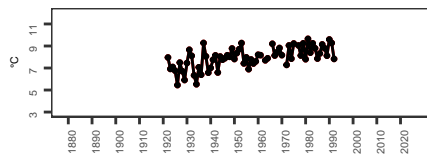
7028123 SHERBROOKE Tmin



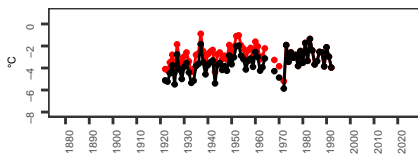
7028123 SHERBROOKE Tmean



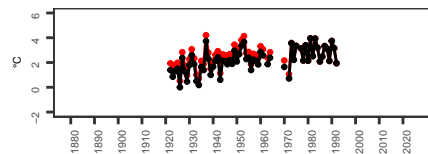
7068160 SHIPSHAW Tmax



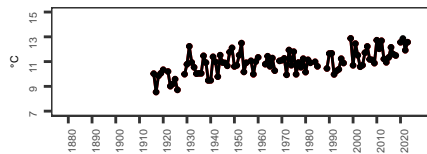
7068160 SHIPSHAW Tmin



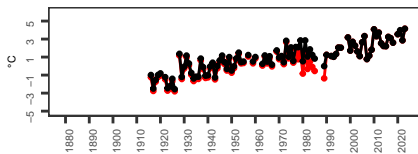
7068160 SHIPSHAW Tmean



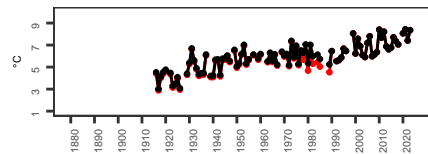
7028200 SOREL Tmax



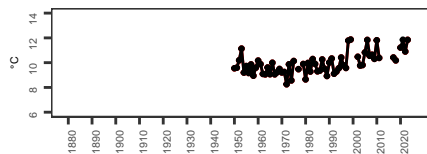
7028200 SOREL Tmin



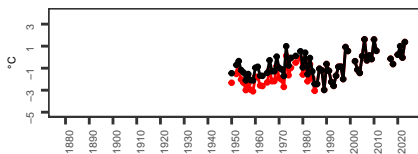
7028200 SOREL Tmean



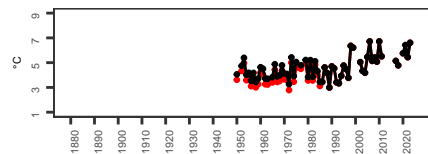
7016800 ST ALBAN Tmax



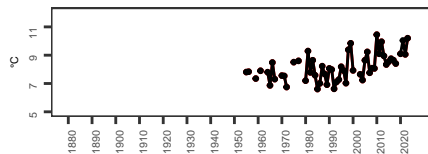
7016800 ST ALBAN Tmin



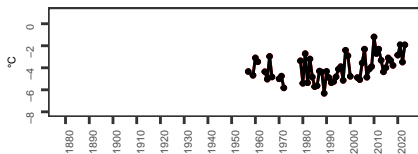
7016800 ST ALBAN Tmean



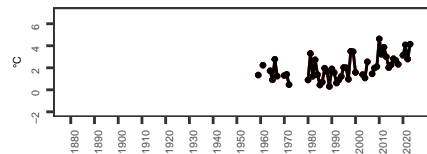
7066820 ST AMBROISE Tmax



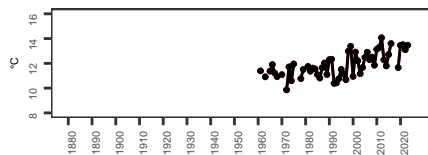
7066820 ST AMBROISE Tmin



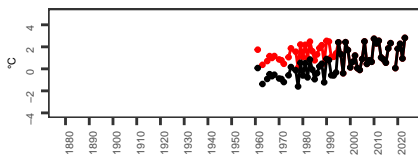
7066820 ST AMBROISE Tmean



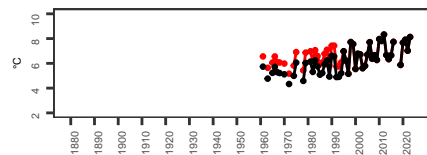
702FQLF ST-ANICET 1 Tmax



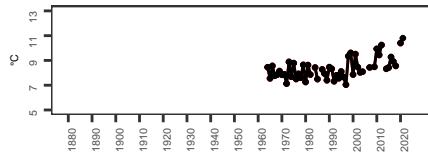
702FQLF ST-ANICET 1 Tmin



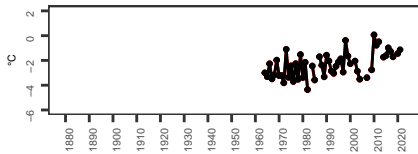
702FQLF ST-ANICET 1 Tmean



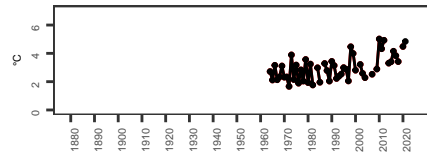
7056930 ST CAMILLE Tmax



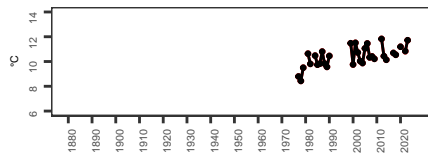
7056930 ST CAMILLE Tmin



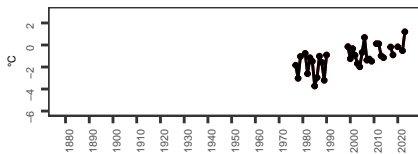
7056930 ST CAMILLE Tmean



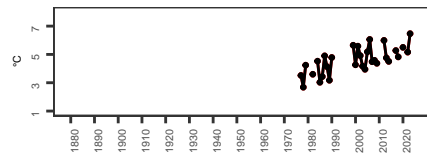
7016960 ST CHARLES DE MANDEVILLE Tmax



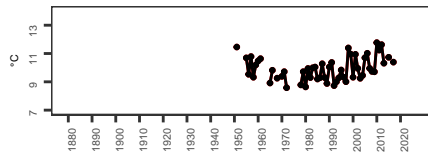
7016960 ST CHARLES DE MANDEVILLE Tmin



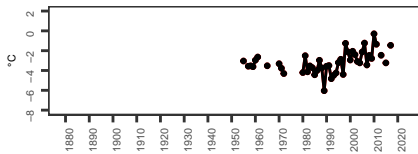
7016960 ST CHARLES DE MANDEVILLE Tmean



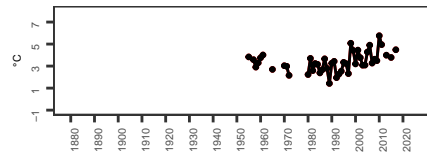
7017080 ST COME Tmax



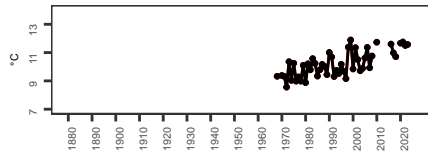
7017080 ST COME Tmin



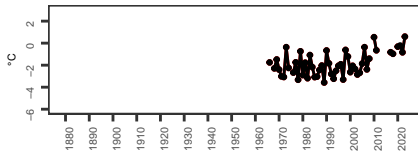
7017080 ST COME Tmean



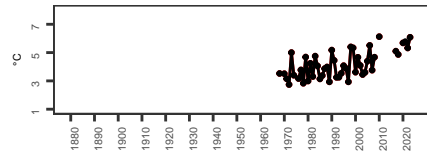
7027083 ST COME DE LINIERE Tmax



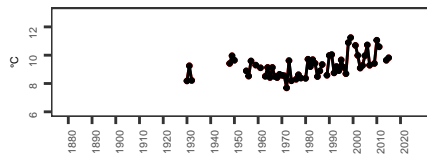
7027083 ST COME DE LINIERE Tmin



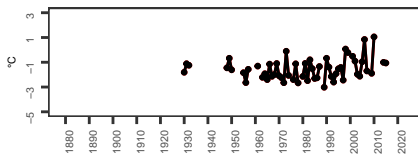
7027083 ST COME DE LINIERE Tmean



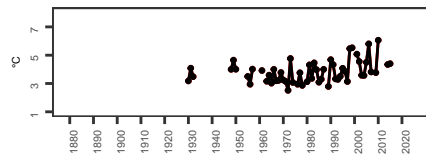
7027200 ST EPHREM Tmax



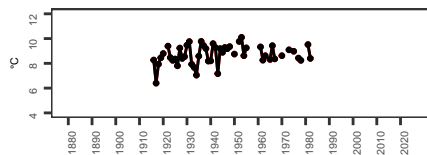
7027200 ST EPHREM Tmin



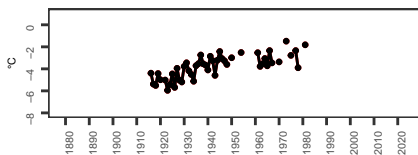
7027200 ST EPHREM Tmean



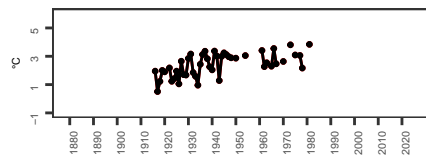
7047250 ST FEREOLE Tmax



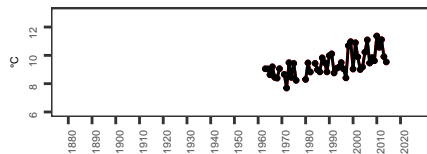
7047250 ST FEREOLE Tmin



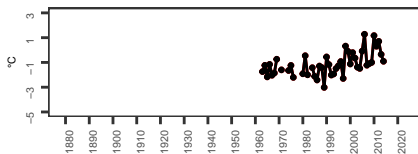
7047250 ST FEREOLE Tmean



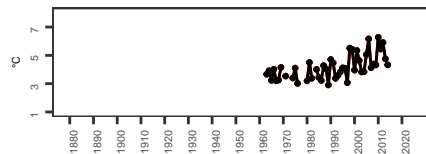
7027259 ST FLAVIEN Tmax



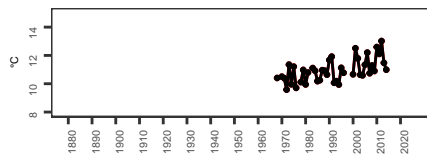
7027259 ST FLAVIEN Tmin



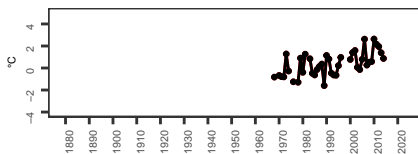
7027259 ST FLAVIEN Tmean



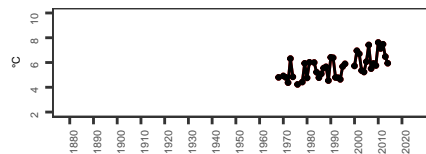
7027302 ST GUILLAUME Tmax



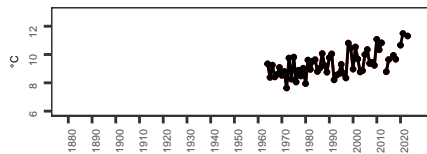
7027302 ST GUILLAUME Tmin



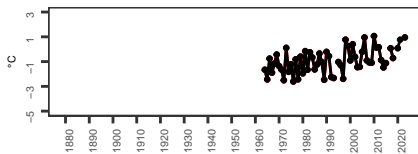
7027302 ST GUILLAUME Tmean



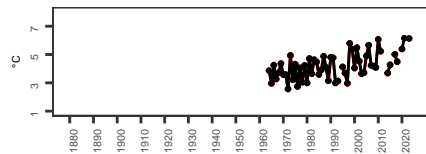
7037310 ST HIPPOLYTE Tmax



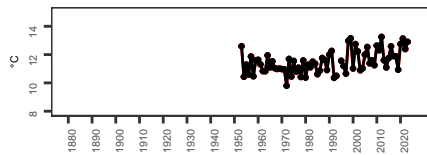
7037310 ST HIPPOLYTE Tmin



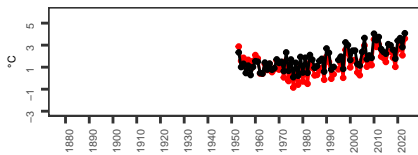
7037310 ST HIPPOLYTE Tmean



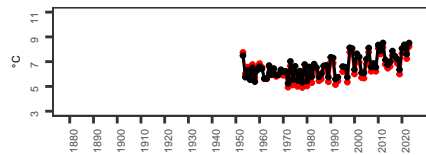
7027329 MONTREAL/ST-HUBERT Tmax



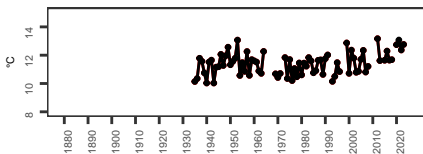
7027329 MONTREAL/ST-HUBERT Tmin



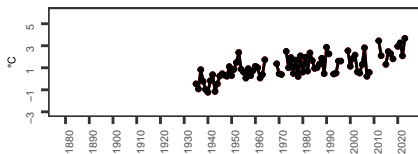
7027329 MONTREAL/ST-HUBERT Tmean



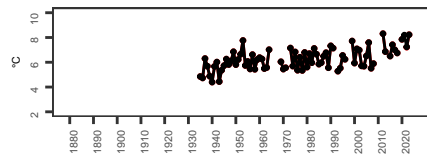
7027361 ST HYACINTHE 2 Tmax



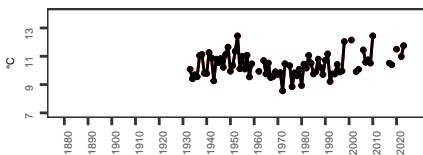
7027361 ST HYACINTHE 2 Tmin



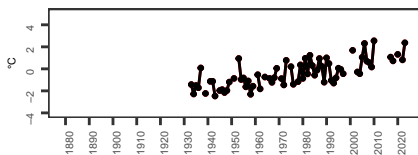
7027361 ST HYACINTHE 2 Tmean



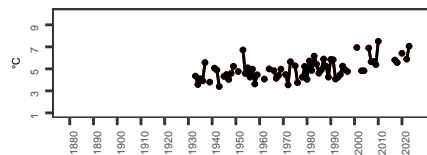
7037400 ST JEROME Tmax



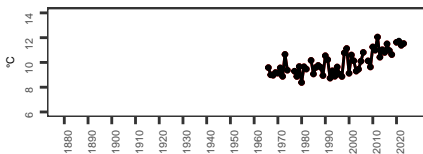
7037400 ST JEROME Tmin



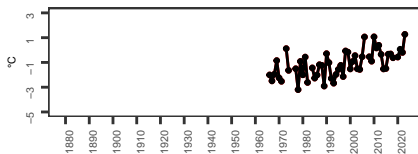
7037400 ST JEROME Tmean



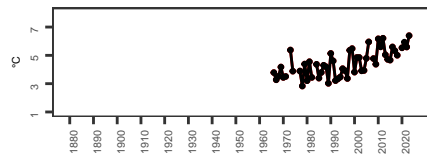
7027516 ST LUDGER Tmax



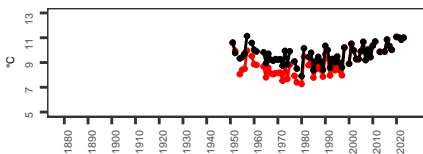
7027516 ST LUDGER Tmin



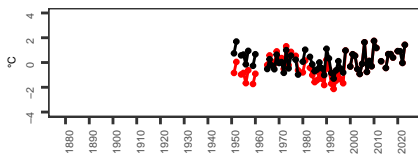
7027516 ST LUDGER Tmean



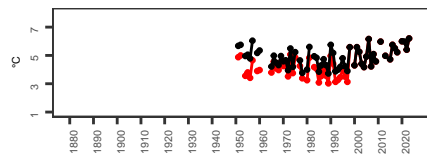
7027520 ST MALO D AUCKLAND Tmax



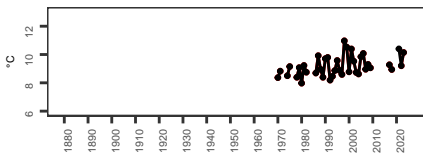
7027520 ST MALO D AUCKLAND Tmin



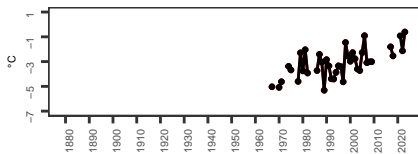
7027520 ST MALO D AUCKLAND Tmean



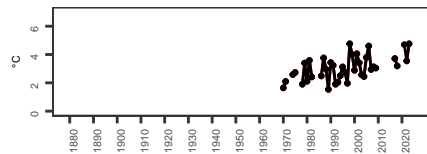
7077570 ST MICHEL DES SAINTS Tmax



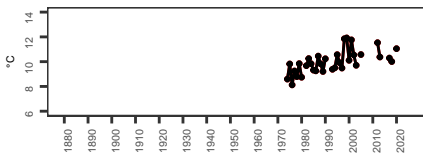
7077570 ST MICHEL DES SAINTS Tmin



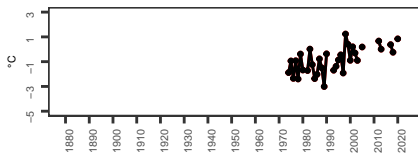
7077570 ST MICHEL DES SAINTS Tmean



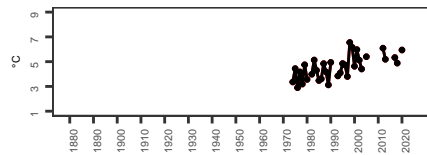
7017585 ST NARCISSE Tmax



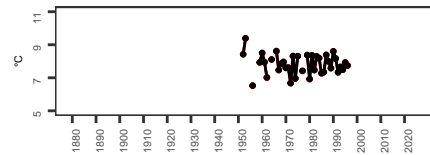
7017585 ST NARCISSE Tmin



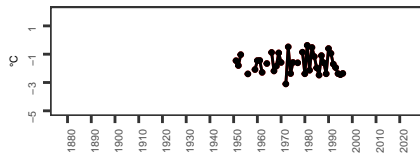
7017585 ST NARCISSE Tmean



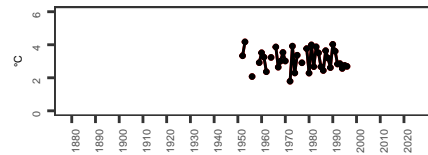
7057600 ST PAMPHILE Tmax



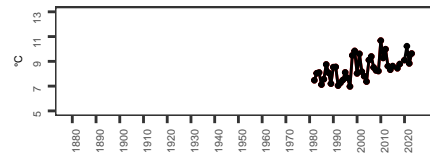
7057600 ST PAMPHILE Tmin



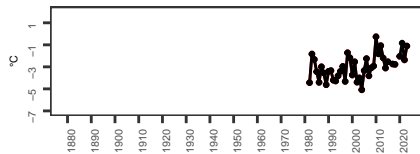
7057600 ST PAMPHILE Tmean



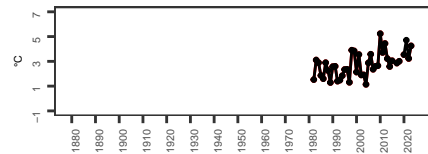
7067658 ST PRIME Tmax



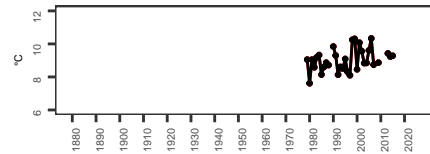
7067658 ST PRIME Tmin



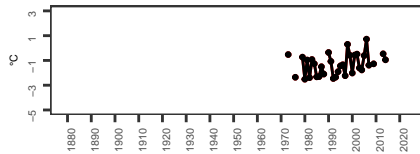
7067658 ST PRIME Tmean



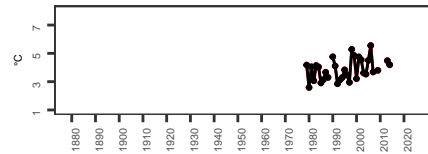
7027725 ST SEBASTIEN Tmax



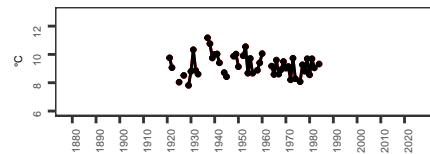
7027725 ST SEBASTIEN Tmin



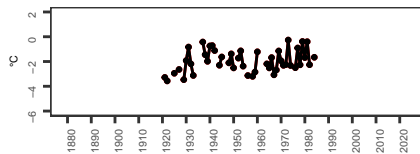
7027725 ST SEBASTIEN Tmean



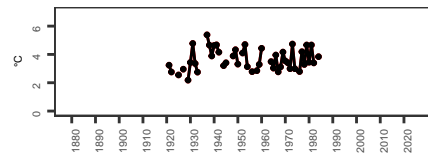
7017760 ST TITE Tmax



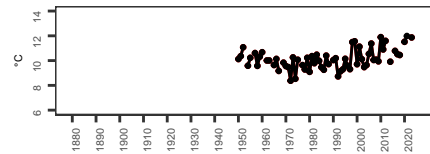
7017760 ST TITE Tmin



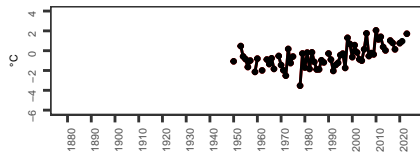
7017760 ST TITE Tmean



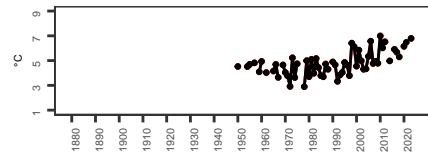
7016840 STE ANNE DE LA PERADE Tmax



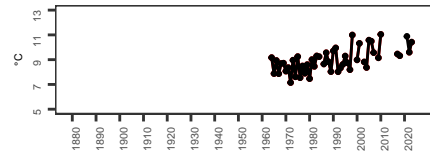
7016840 STE ANNE DE LA PERADE Tmin



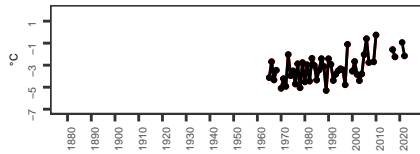
7016840 STE ANNE DE LA PERADE Tmean



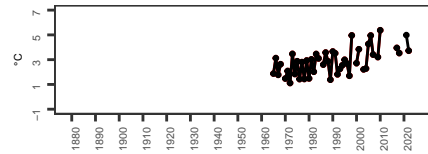
7036855 STE ANNE DU LAC Tmax



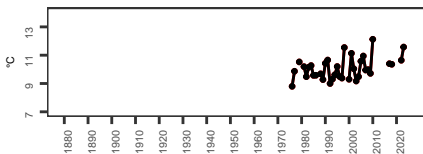
7036855 STE ANNE DU LAC Tmin



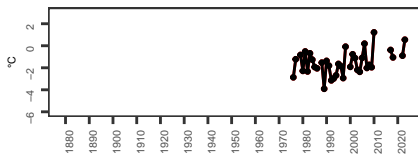
7036855 STE ANNE DU LAC Tmean



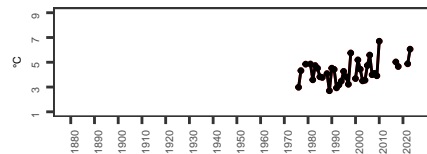
7016902 STE BEATRIX Tmax



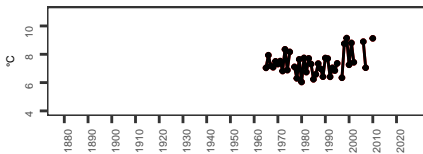
7016902 STE BEATRIX Tmin



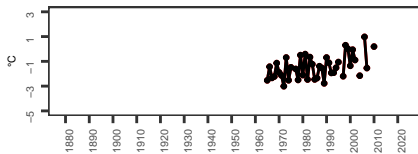
7016902 STE BEATRIX Tmean



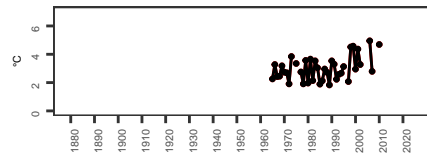
7057287 STE GERMAINE Tmax



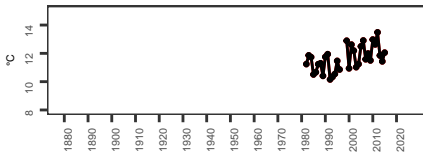
7057287 STE GERMAINE Tmin



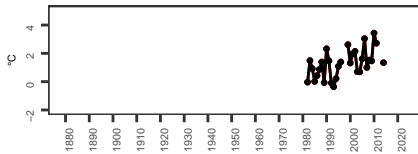
7057287 STE GERMAINE Tmean



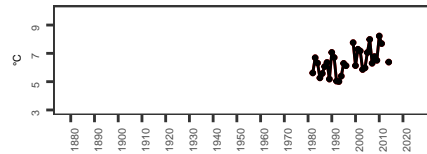
7027517 STE MADELEINE Tmax



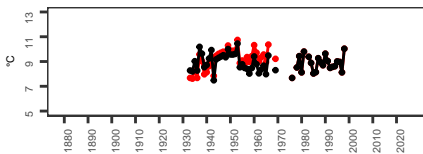
7027517 STE MADELEINE Tmin



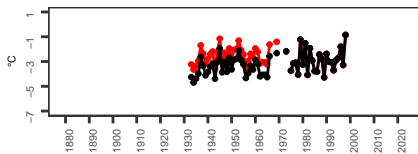
7027517 STE MADELEINE Tmean



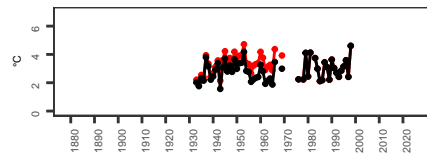
7057720 STE ROSE DU DEGELIS Tmax



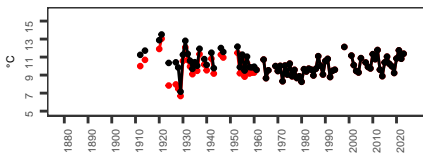
7057720 STE ROSE DU DEGELIS Tmin



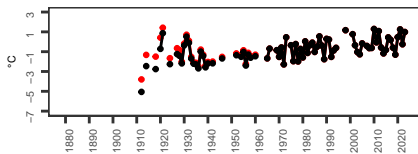
7057720 STE ROSE DU DEGELIS Tmean



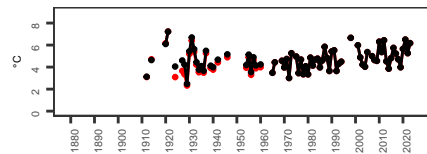
7080468 BARRAGE TEMISCAMINGUE Tmax



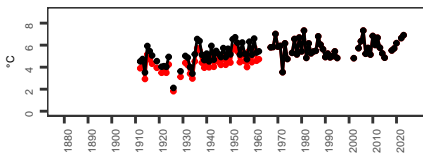
7080468 BARRAGE TEMISCAMINGUE Tmin



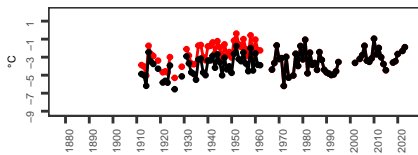
7080468 BARRAGE TEMISCAMINGUE Tmean



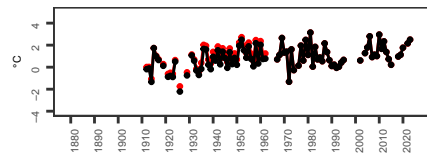
7041382 CHEVERY Tmax



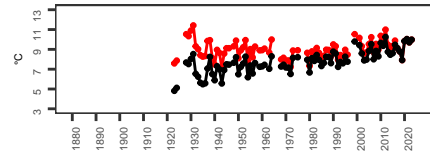
7041382 CHEVERY Tmin



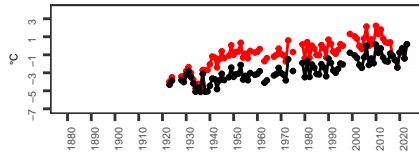
7041382 CHEVERY Tmean



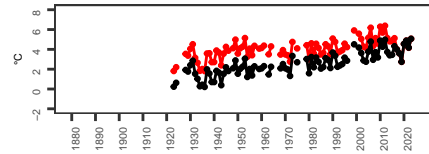
7028442 THETFORD MINES RCS Tmax



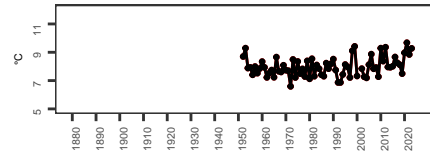
7028442 THETFORD MINES RCS Tmin



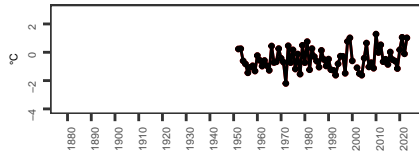
7028442 THETFORD MINES RCS Tmean



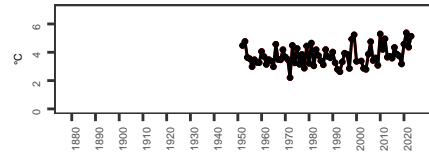
7056616 RIVIERE-DU-LOUP Tmax



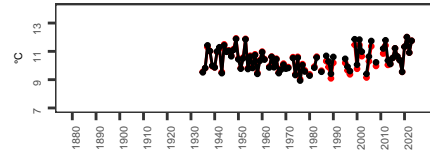
7056616 RIVIERE-DU-LOUP Tmin



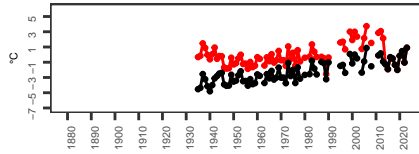
7056616 RIVIERE-DU-LOUP Tmean



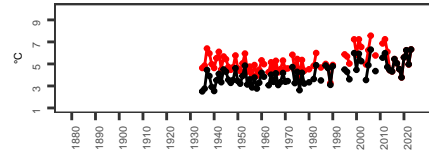
7018563 TROIS-RIVIERES Tmax



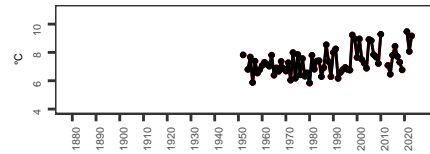
7018563 TROIS-RIVIERES Tmin



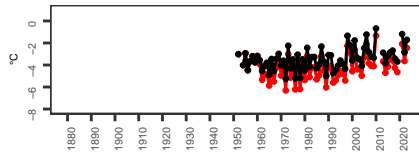
7018563 TROIS-RIVIERES Tmean



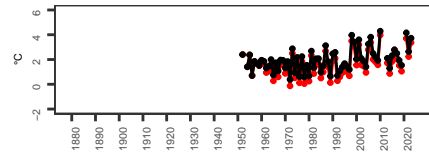
7098603 VAL-D'OR Tmax



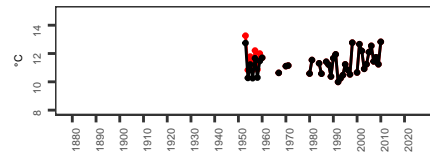
7098603 VAL-D'OR Tmin



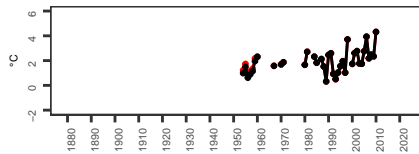
7098603 VAL-D'OR Tmean



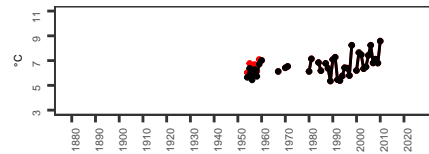
7028680 VALLEYFIELD Tmax



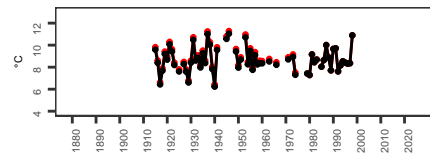
7028680 VALLEYFIELD Tmin



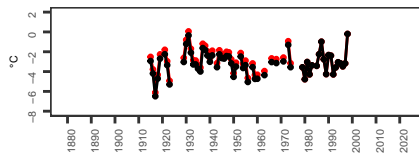
7028680 VALLEYFIELD Tmean



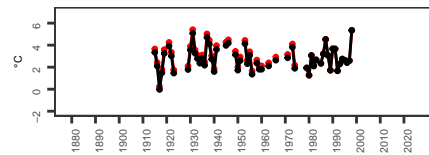
7088760 VILLE MARIE Tmax



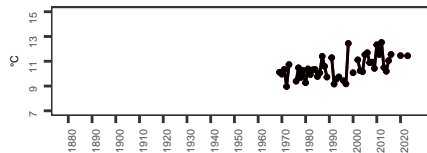
7088760 VILLE MARIE Tmin



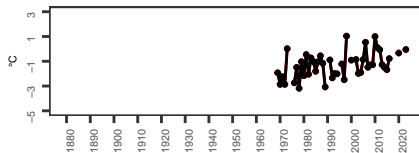
7088760 VILLE MARIE Tmean



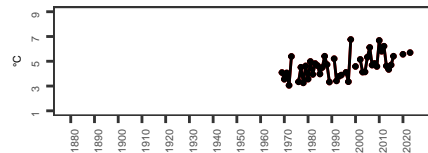
7038975 WRIGHT Tmax



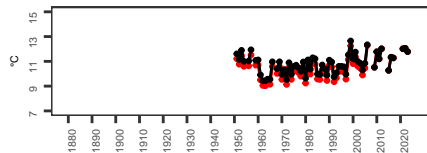
7038975 WRIGHT Tmin



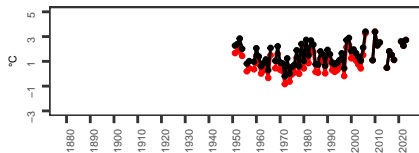
7038975 WRIGHT Tmean



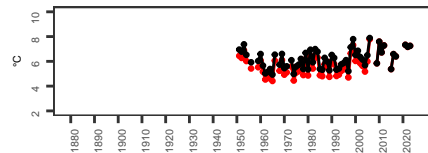
8101746 FUNDY PARK (ALMA) CS Tmax



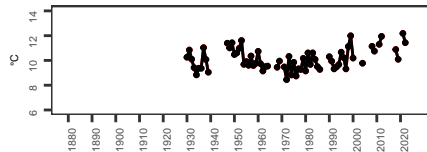
8101746 FUNDY PARK (ALMA) CS Tmin



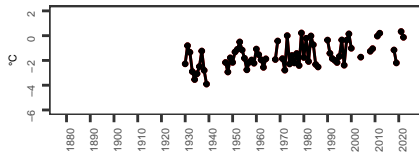
8101746 FUNDY PARK (ALMA) CS Tmean



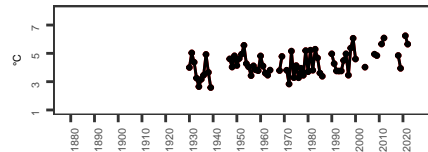
8100300 AROOSTOOK Tmax



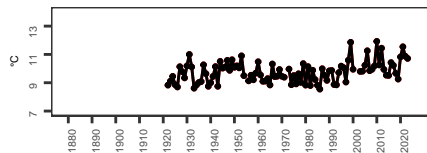
8100300 AROOSTOOK Tmin



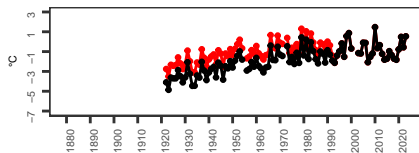
8100300 AROOSTOOK Tmean



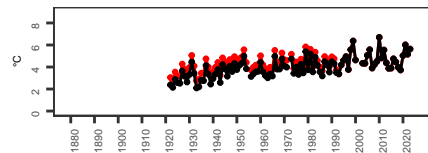
8100506 BATHURST A Tmax



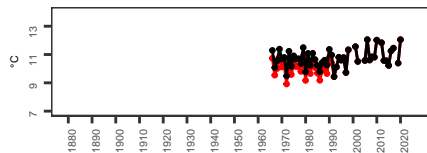
8100506 BATHURST A Tmin



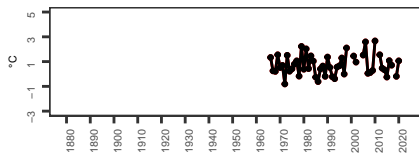
8100506 BATHURST A Tmean



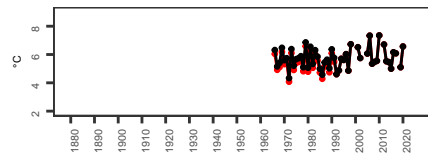
8100593 BOUCTOUCHE CDA CS Tmax



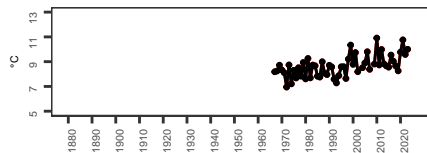
8100593 BOUCTOUCHE CDA CS Tmin



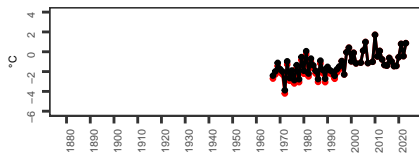
8100593 BOUCTOUCHE CDA CS Tmean



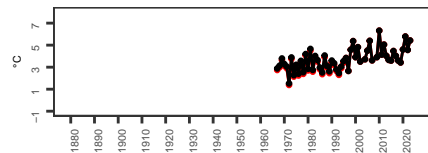
8100885 CHARLO AUTO Tmax



8100885 CHARLO AUTO Tmin

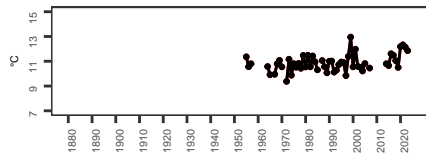


8100885 CHARLO AUTO Tmean

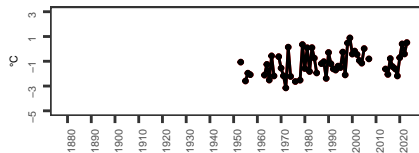




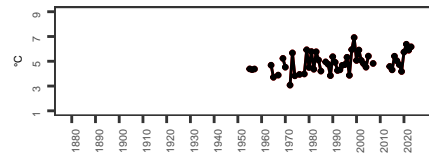
8101201 DOAKTOWN AUTO RCS Tmax



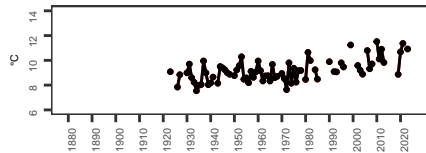
8101201 DOAKTOWN AUTO RCS Tmin



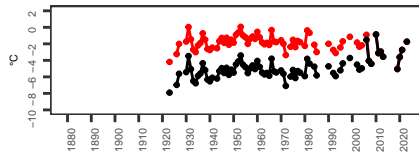
8101201 DOAKTOWN AUTO RCS Tmean



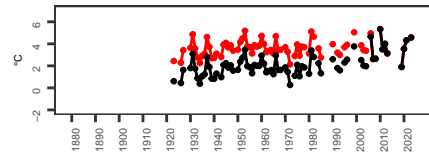
8101303 EDMUNSTON Tmax



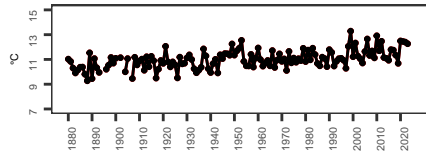
8101303 EDMUNSTON Tmin



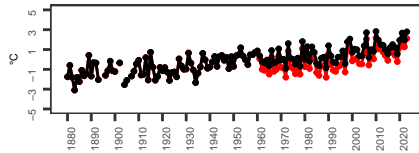
8101303 EDMUNSTON Tmean



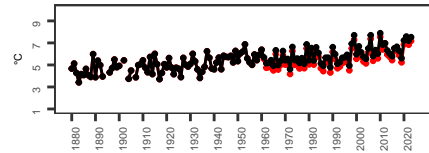
8101605 FREDERICTON CDA CS Tmax



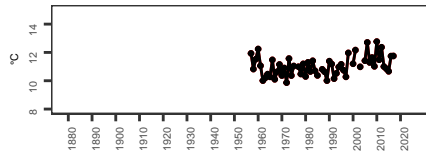
8101605 FREDERICTON CDA CS Tmin



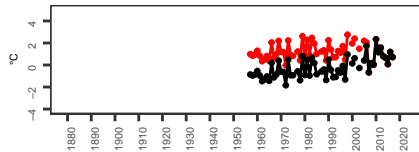
8101605 FREDERICTON CDA CS Tmean



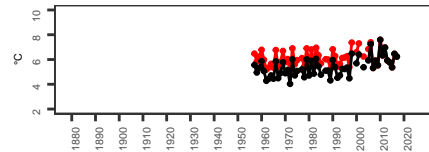
8101792 GAGETOWN A Tmax



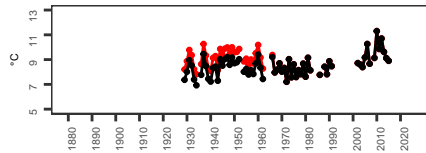
8101792 GAGETOWN A Tmin



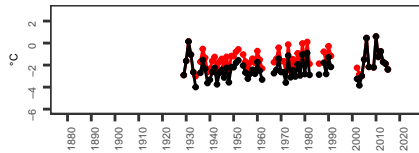
8101792 GAGETOWN A Tmean



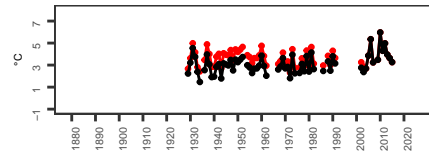
8101001 ST LEONARD CS Tmax



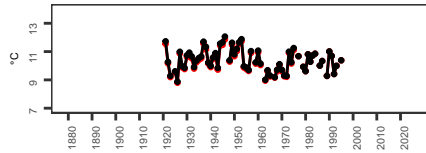
8101001 ST LEONARD CS Tmin



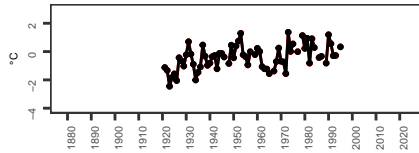
8101001 ST LEONARD CS Tmean



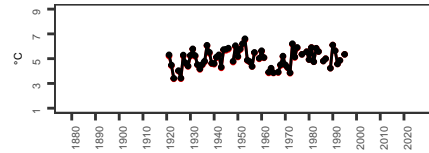
8102201 HARVEY STATION Tmax



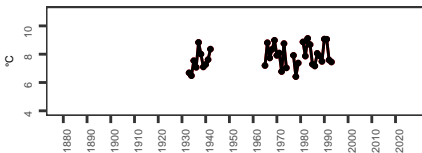
8102201 HARVEY STATION Tmin



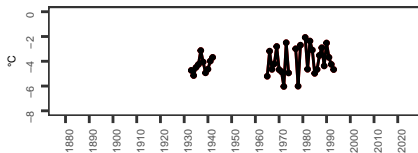
8102201 HARVEY STATION Tmean



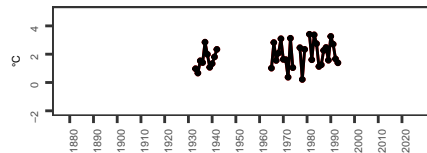
8102300 KEDGWICK Tmax



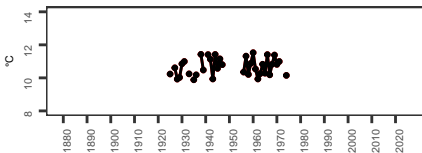
8102300 KEDGWICK Tmin



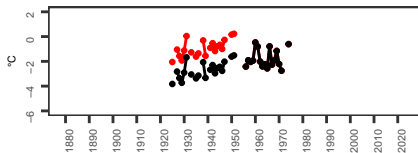
8102300 KEDGWICK Tmean



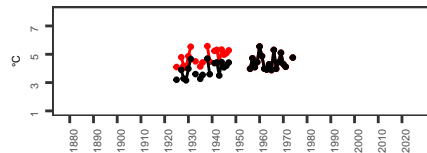
8102600 MCADAM Tmax



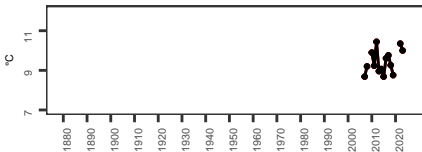
8102600 MCADAM Tmin



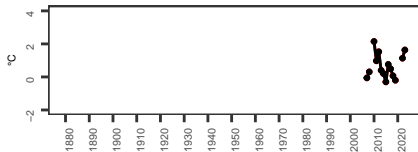
8102600 MCADAM Tmean



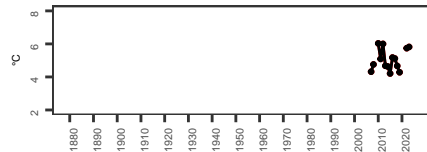
8102848 MECHANIC SETTLEMENT Tmax



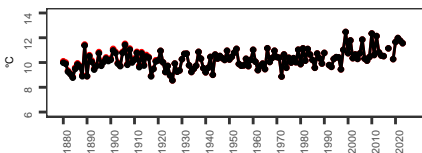
8102848 MECHANIC SETTLEMENT Tmin



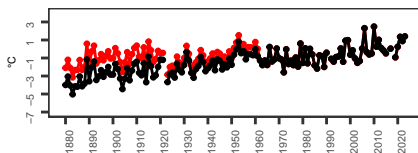
8102848 MECHANIC SETTLEMENT Tmean



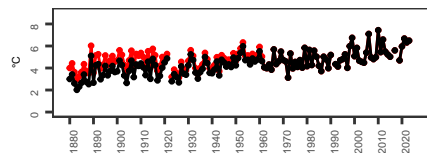
8100989 MIRAMICHI RCS Tmax



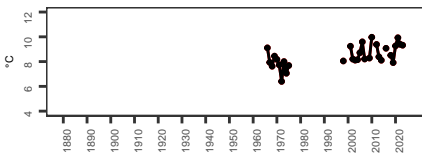
8100989 MIRAMICHI RCS Tmin



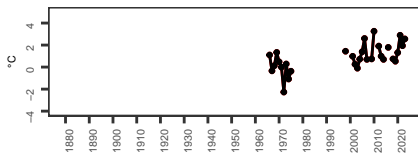
8100989 MIRAMICHI RCS Tmean



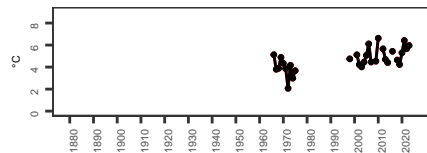
8103050 MISCOU ISLAND (AUT) Tmax



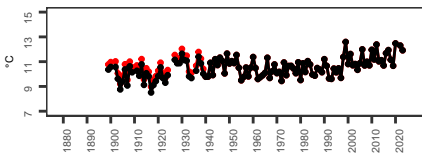
8103050 MISCOU ISLAND (AUT) Tmin



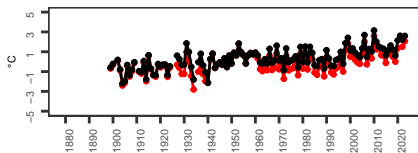
8103050 MISCOU ISLAND (AUT) Tmean



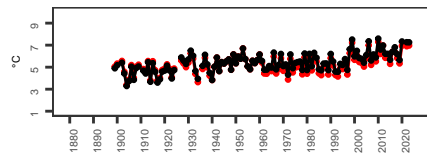
8103201 MONCTON/GREATER MONCTON ROMEO Tmax



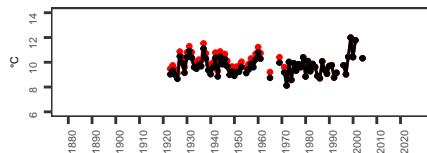
8103201 MONCTON/GREATER MONCTON ROMEO Tmin



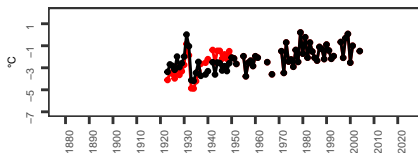
8103201 MONCTON/GREATER MONCTON ROMEO Tmean



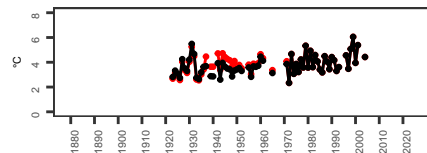
8103500 NEPISGUIT FALLS Tmax



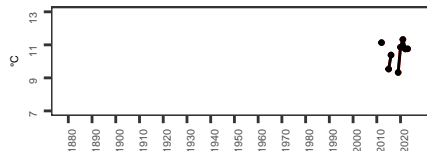
8103500 NEPISGUIT FALLS Tmin



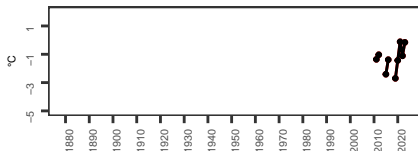
8103500 NEPISGUIT FALLS Tmean



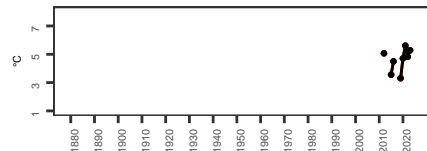
8104295 RED PINES Tmax



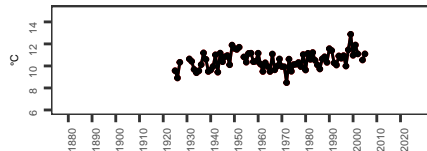
8104295 RED PINES Tmin



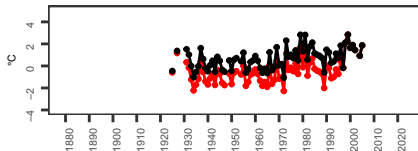
8104295 RED PINES Tmean



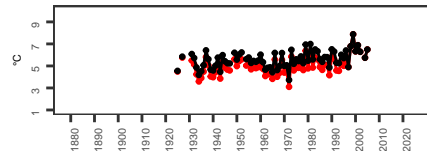
8104400 REXTON Tmax



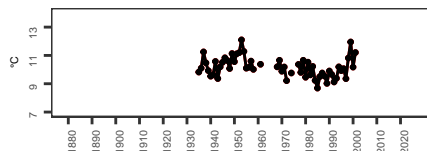
8104400 REXTON Tmin



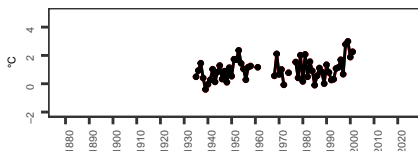
8104400 REXTON Tmean



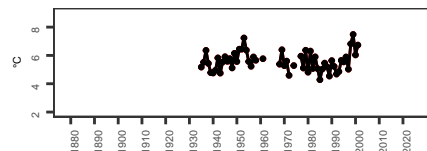
8104501 SACKVILLE Tmax



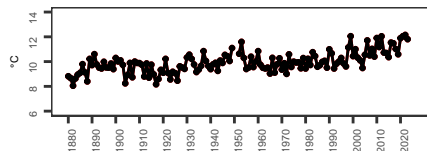
8104501 SACKVILLE Tmin



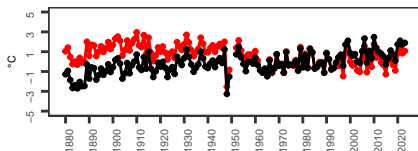
8104501 SACKVILLE Tmean



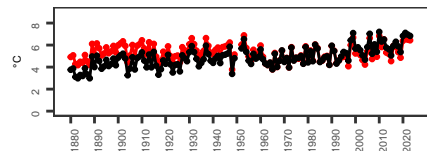
8104901 SAINT JOHN A Tmax



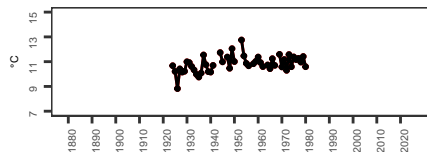
8104901 SAINT JOHN A Tmin



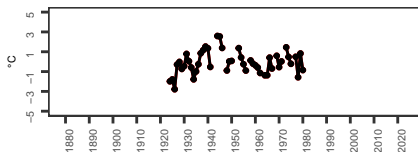
8104901 SAINT JOHN A Tmean



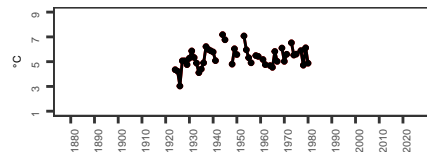
8104700 ST GEORGE Tmax



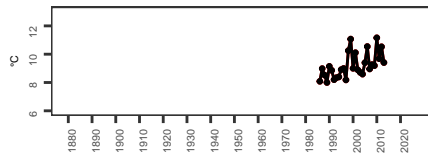
8104700 ST GEORGE Tmin



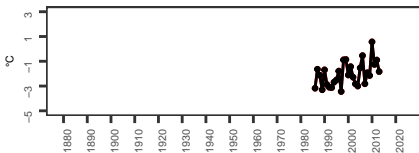
8104700 ST GEORGE Tmean



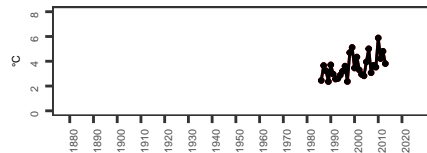
8104928 ST LEONARD A Tmax



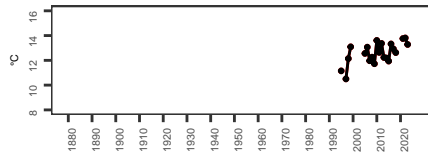
8104928 ST LEONARD A Tmin



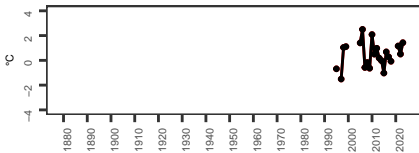
8104928 ST LEONARD A Tmean



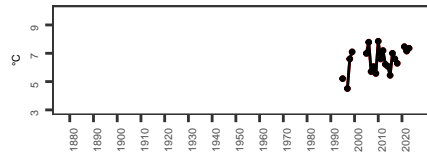
8104935 ST. STEPHEN Tmax



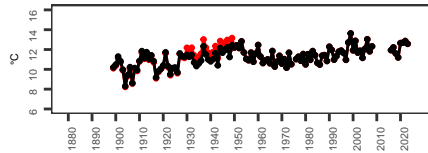
8104935 ST. STEPHEN Tmin



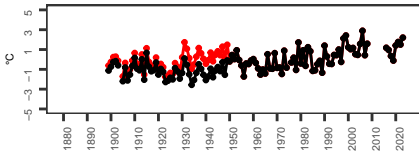
8104935 ST. STEPHEN Tmean



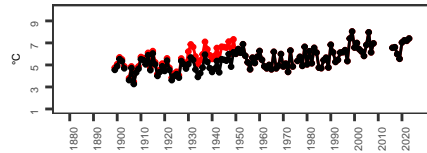
8105210 SUSSEX FOUR CORNERS Tmax



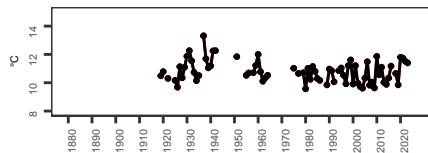
8105210 SUSSEX FOUR CORNERS Tmin



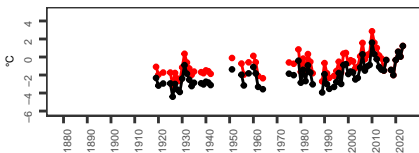
8105210 SUSSEX FOUR CORNERS Tmean



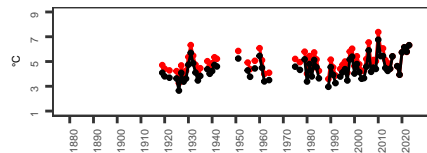
8105603 WOODSTOCK NEWBRIDGE Tmax



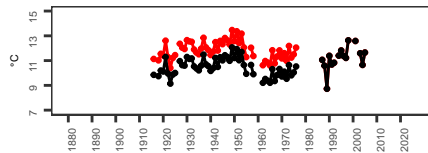
8105603 WOODSTOCK NEWBRIDGE Tmin



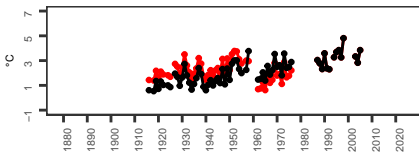
8105603 WOODSTOCK NEWBRIDGE Tmean



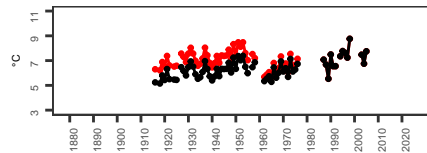
8200100 ANNAPOLIS ROYAL Tmax



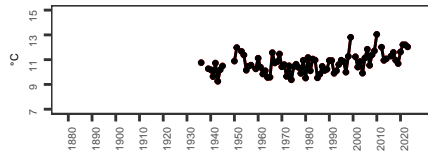
8200100 ANNAPOLIS ROYAL Tmin



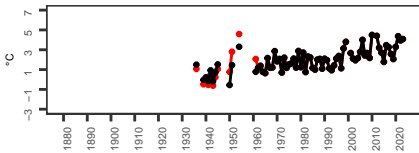
8200100 ANNAPOLIS ROYAL Tmean



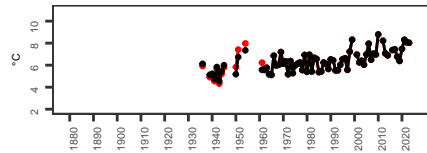
8201780 ESKASONI FIRST NATION AUTOMATI Tmax



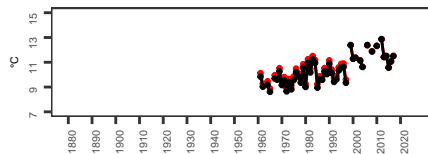
8201780 ESKASONI FIRST NATION AUTOMATI Tmin



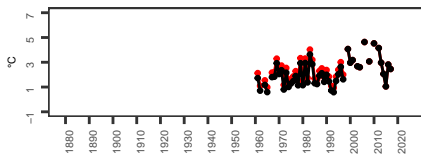
8201780 ESKASONI FIRST NATION AUTOMATI Tmean



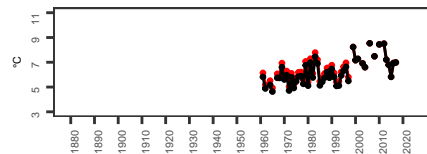
8200827 CHETICAMP CS Tmax



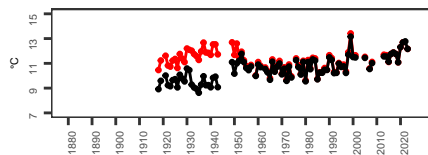
8200827 CHETICAMP CS Tmin



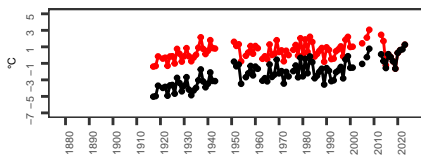
8200827 CHETICAMP CS Tmean



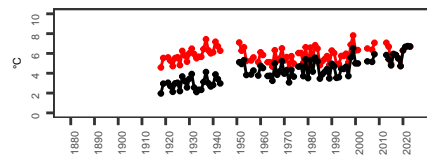
8201001 COLLEGEVILLE AUTO Tmax



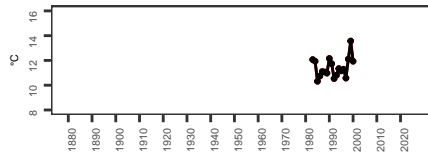
8201001 COLLEGEVILLE AUTO Tmin



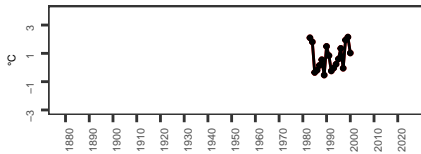
8201001 COLLEGEVILLE AUTO Tmean



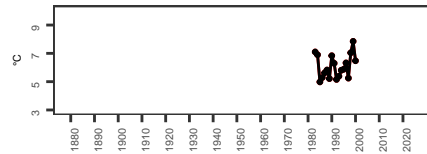
8201380 DEBERT Tmax



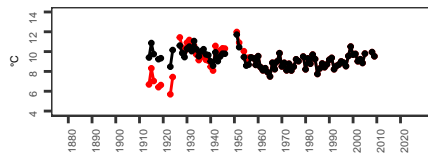
8201380 DEBERT Tmin



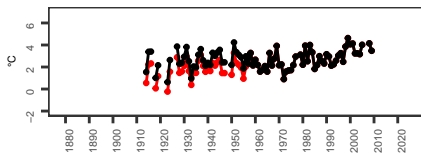
8201380 DEBERT Tmean



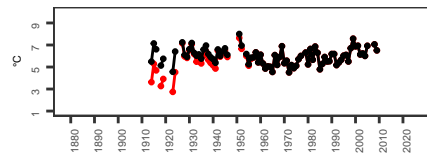
8201410 DEMING Tmax



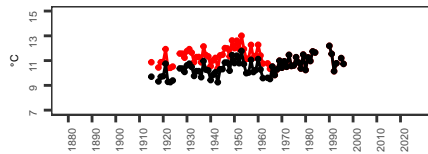
8201410 DEMING Tmin



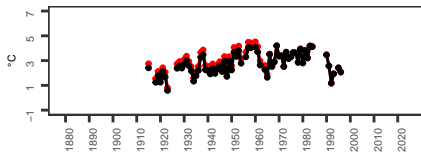
8201410 DEMING Tmean



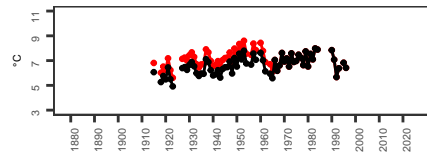
8201601 DIGBY AIRPORT Tmax



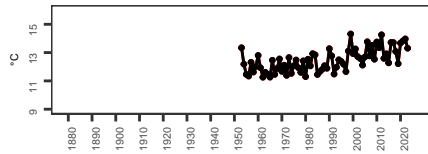
8201601 DIGBY AIRPORT Tmin



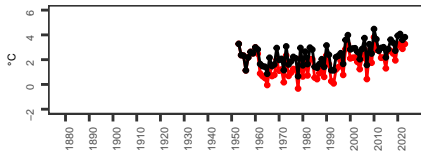
8201601 DIGBY AIRPORT Tmean



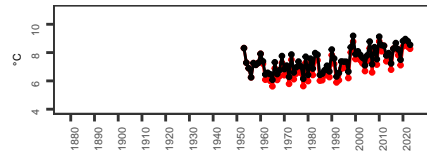
8202000 GREENWOOD A Tmax



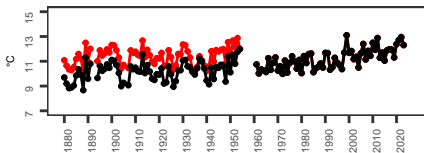
8202000 GREENWOOD A Tmin



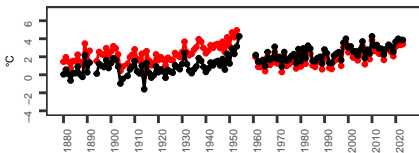
8202000 GREENWOOD A Tmean



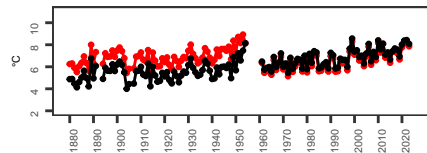
8202251 HALIFAX STANFIELD INT'L A Tmax



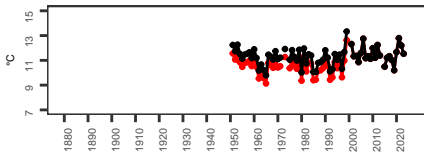
8202251 HALIFAX STANFIELD INT'L A Tmin



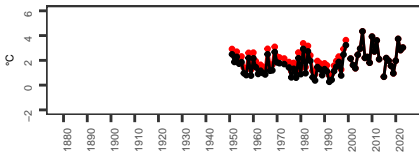
8202251 HALIFAX STANFIELD INT'L A Tmean



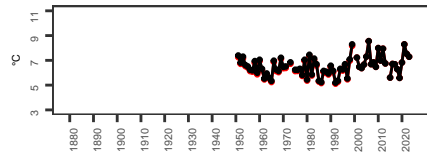
8202502 INGONISH BEACH RCS Tmax



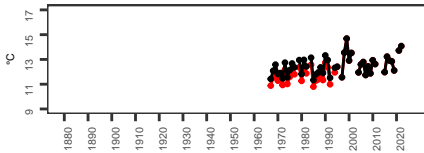
8202502 INGONISH BEACH RCS Tmin



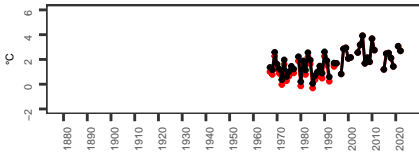
8202502 INGONISH BEACH RCS Tmean



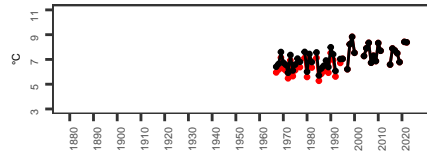
8202592 KEJIMIKUJIK 1 Tmax



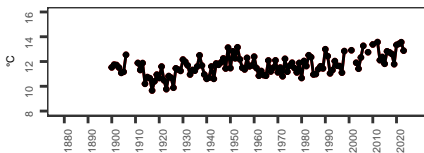
8202592 KEJIMIKUJIK 1 Tmin



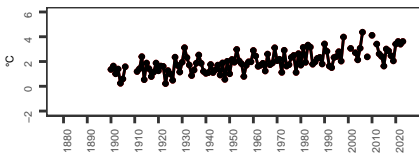
8202592 KEJIMIKUJIK 1 Tmean



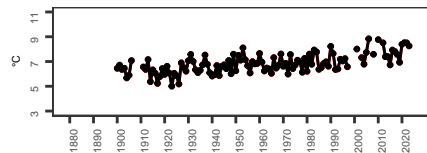
8202810 KENTVILLE CDA CS Tmax



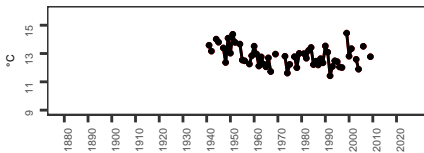
8202810 KENTVILLE CDA CS Tmin



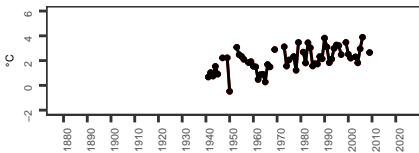
8202810 KENTVILLE CDA CS Tmean



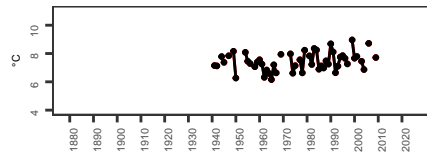
8203100 LIVERPOOL BIG FALLS Tmax



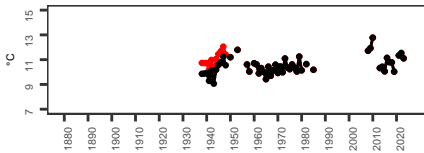
8203100 LIVERPOOL BIG FALLS Tmin



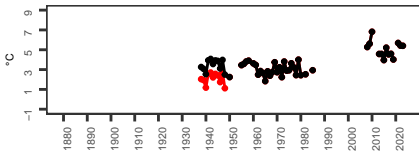
8203100 LIVERPOOL BIG FALLS Tmean



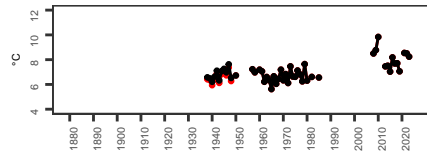
8200604 BRIER ISLAND Tmax



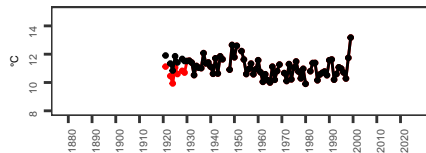
8200604 BRIER ISLAND Tmin



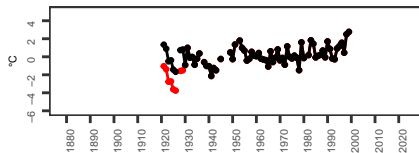
8200604 BRIER ISLAND Tmean



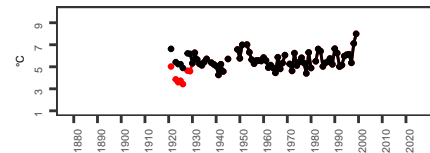
8203600 MOUNT UNIACKE Tmax



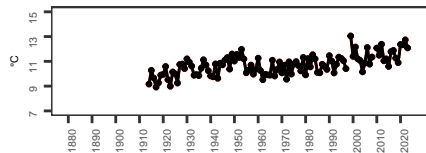
8203600 MOUNT UNIACKE Tmin



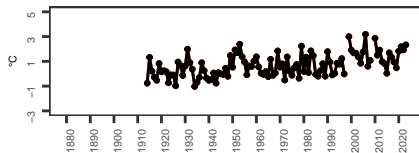
8203600 MOUNT UNIACKE Tmean



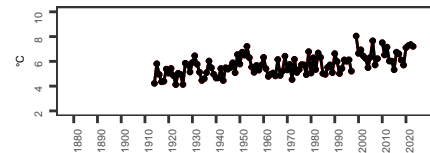
8203702 NAPPAN AUTO Tmax



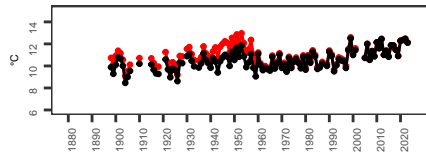
8203702 NAPPAN AUTO Tmin



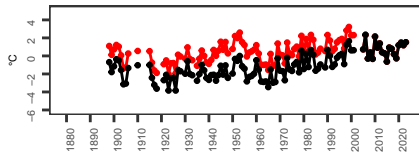
8203702 NAPPAN AUTO Tmean



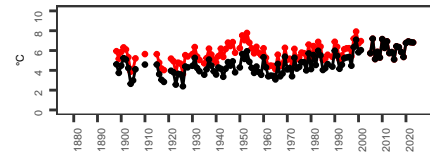
8204402 PARRSBORO Tmax



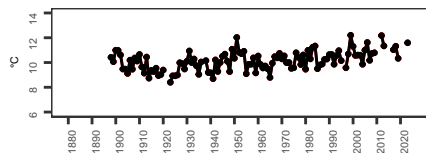
8204402 PARRSBORO Tmin



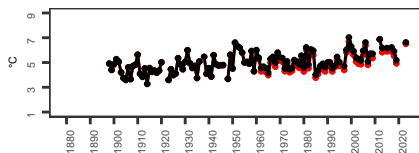
8204402 PARRSBORO Tmean



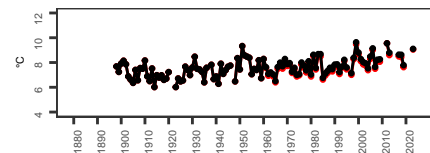
8204703 SABLE ISLAND A Tmax



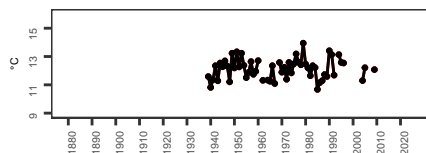
8204703 SABLE ISLAND A Tmin



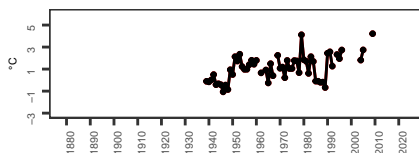
8204703 SABLE ISLAND A Tmean



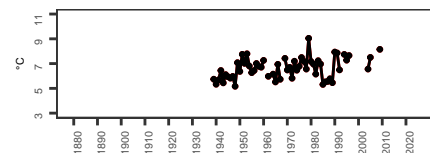
8205000 SALMON HOLE Tmax



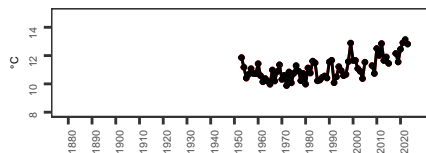
8205000 SALMON HOLE Tmin



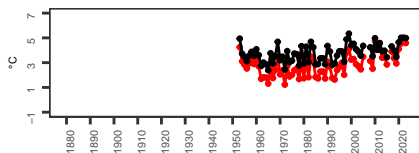
8205000 SALMON HOLE Tmean



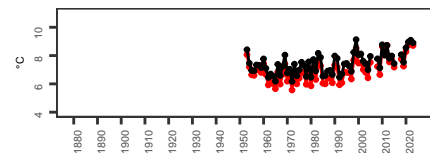
8205092 SHEARWATER RCS Tmax



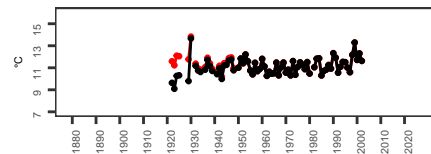
8205092 SHEARWATER RCS Tmin



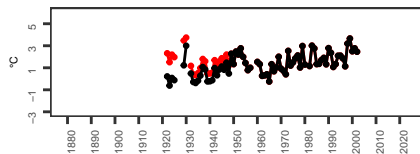
8205092 SHEARWATER RCS Tmean



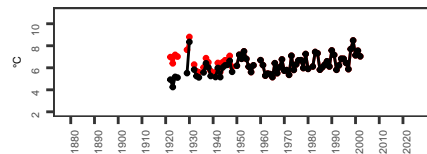
8205200 SPRINGFIELD Tmax



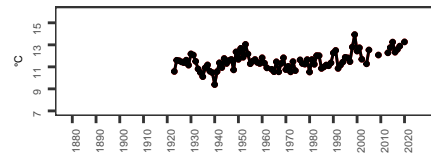
8205200 SPRINGFIELD Tmin



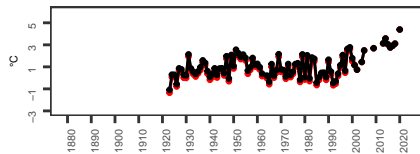
8205200 SPRINGFIELD Tmean



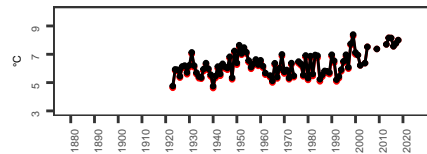
8204800 ST MARGARET'S BAY Tmax



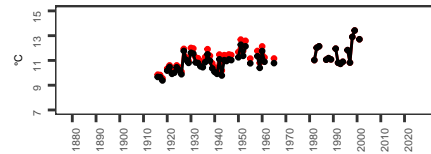
8204800 ST MARGARET'S BAY Tmin



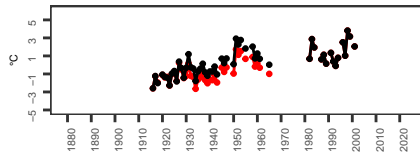
8204800 ST MARGARET'S BAY Tmean



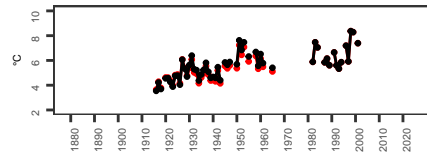
8205601 STILLWATER SHERBROOKE Tmax



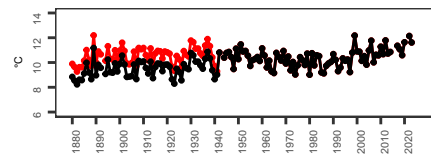
8205601 STILLWATER SHERBROOKE Tmin



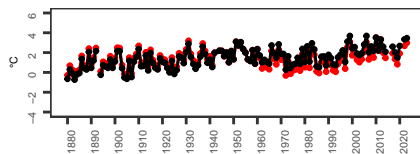
8205601 STILLWATER SHERBROOKE Tmean



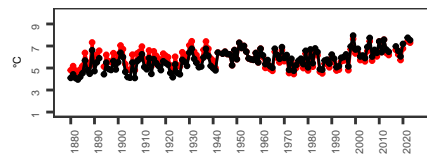
8205702 SYDNEY CS Tmax



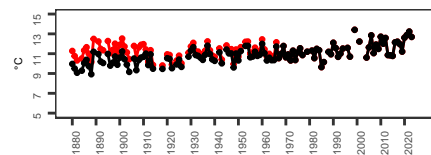
8205702 SYDNEY CS Tmin



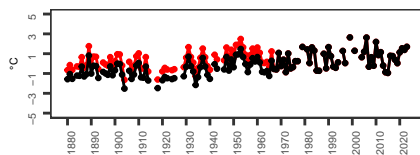
8205702 SYDNEY CS Tmean



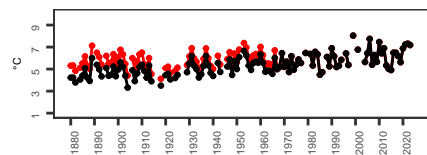
8201390 DEBERT Tmax



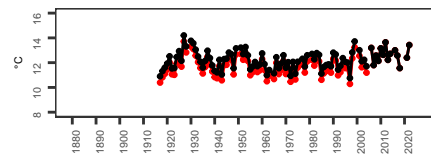
8201390 DEBERT Tmin



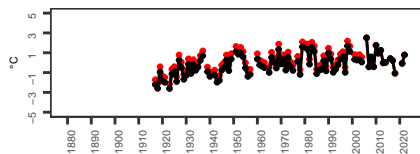
8201390 DEBERT Tmean



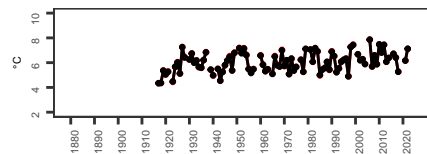
8204193 UPPER STEWIACKE RCS Tmax



8204193 UPPER STEWIACKE RCS Tmin

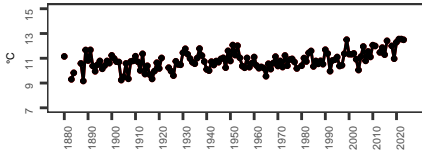


8204193 UPPER STEWIACKE RCS Tmean

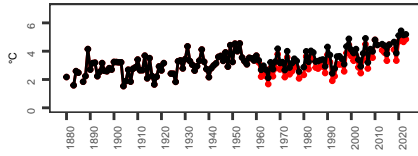




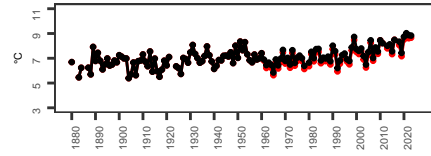
8206491 YARMOUTH RCS Tmax



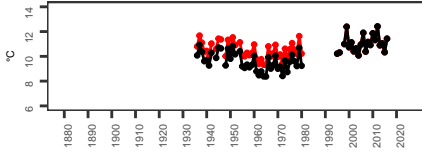
8206491 YARMOUTH RCS Tmin



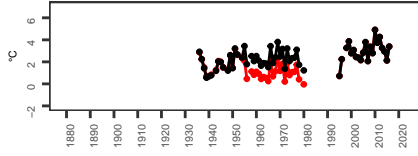
8206491 YARMOUTH RCS Tmean



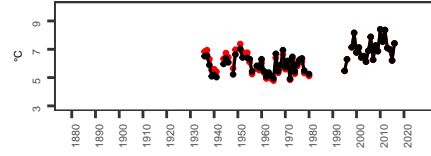
8300100 ALLISTON Tmax



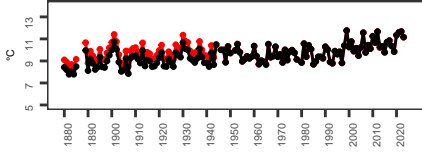
8300100 ALLISTON Tmin



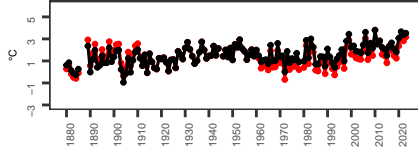
8300100 ALLISTON Tmean



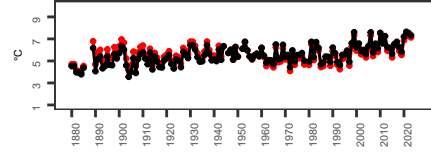
8300301 CHARLOTTETOWN A Tmax



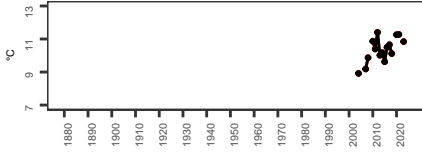
8300301 CHARLOTTETOWN A Tmin



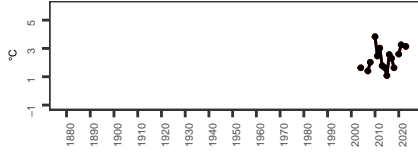
8300301 CHARLOTTETOWN A Tmean



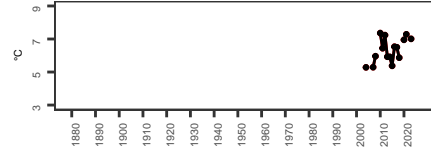
830P001 HARRINGTON CDA CS Tmax



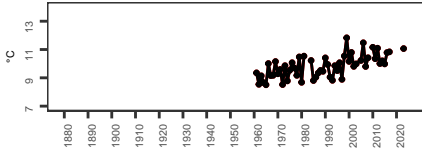
830P001 HARRINGTON CDA CS Tmin



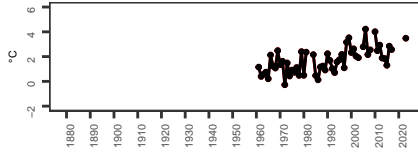
830P001 HARRINGTON CDA CS Tmean



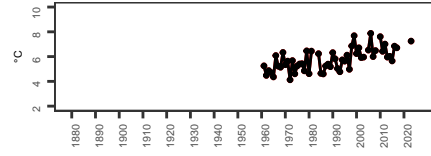
8300562 ST. PETERS Tmax



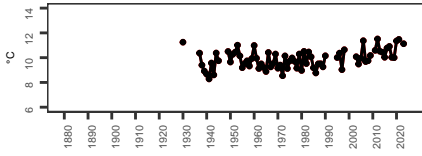
8300562 ST. PETERS Tmin



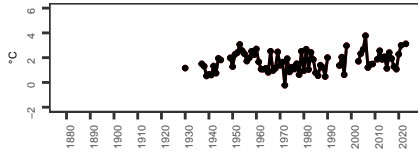
8300562 ST. PETERS Tmean



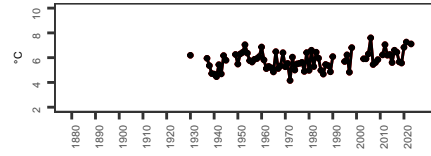
8300596 SUMMERSIDE Tmax



8300596 SUMMERSIDE Tmin



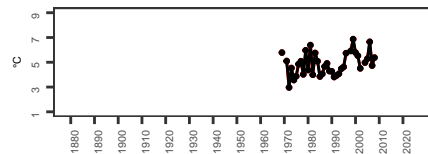
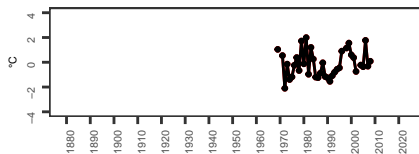
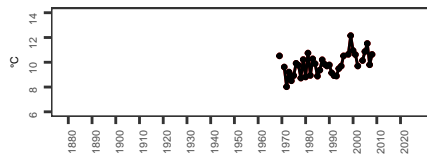
8300596 SUMMERSIDE Tmean



8400413 BAY D'ESPOIR GEN STN Tmax

8400413 BAY D'ESPOIR GEN STN Tmin

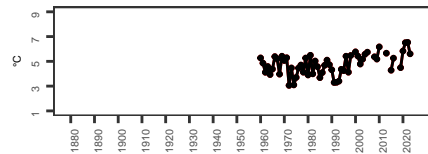
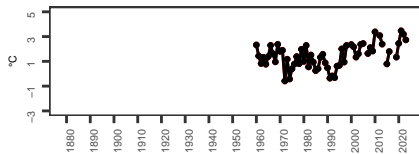
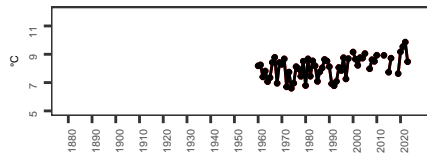
8400413 BAY D'ESPOIR GEN STN Tmean



8400601 BONAVISTA Tmax

8400601 BONAVISTA Tmin

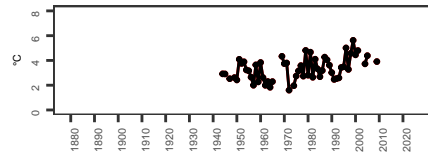
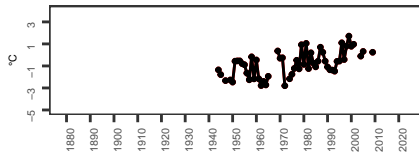
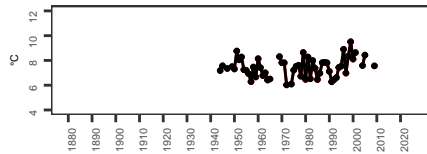
8400601 BONAVISTA Tmean



8400698 BUCHANS Tmax

8400698 BUCHANS Tmin

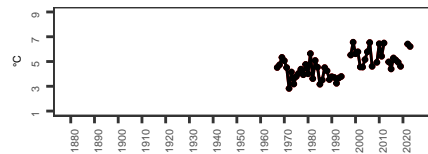
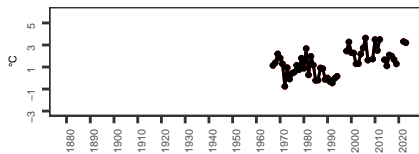
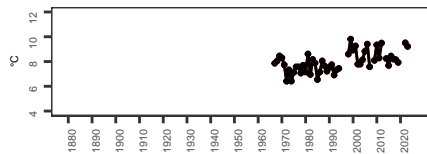
8400698 BUCHANS Tmean



8400801 BURGEO NL Tmax

8400801 BURGEO NL Tmin

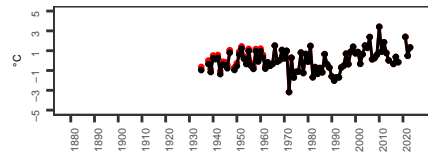
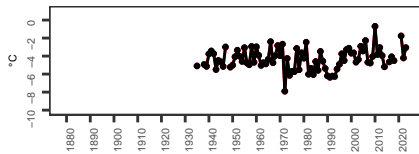
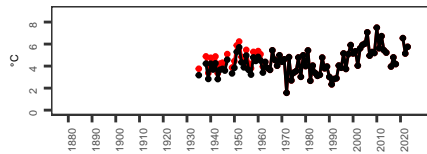
8400801 BURGEO NL Tmean



8501106 CARTWRIGHT A Tmax

8501106 CARTWRIGHT A Tmin

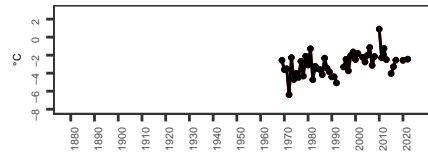
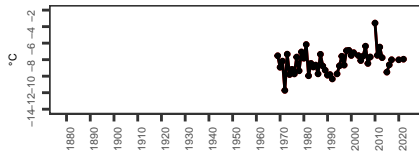
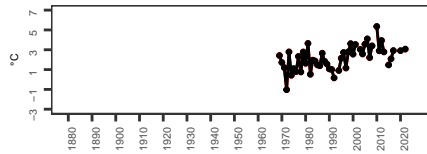
8501106 CARTWRIGHT A Tmean



8501131 CHURCHILL FALLS A Tmax

8501131 CHURCHILL FALLS A Tmin

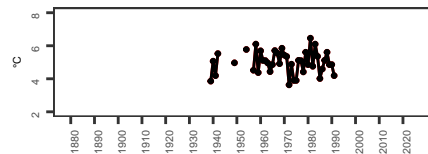
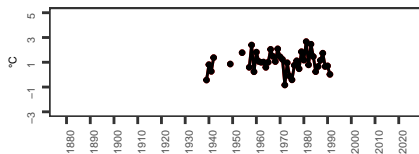
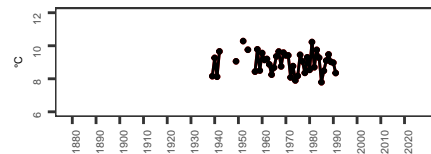
8501131 CHURCHILL FALLS A Tmean



8401251 COLINET PEAT BOG CDA Tmax

8401251 COLINET PEAT BOG CDA Tmin

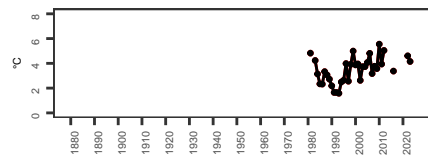
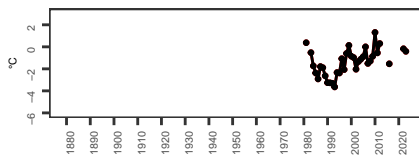
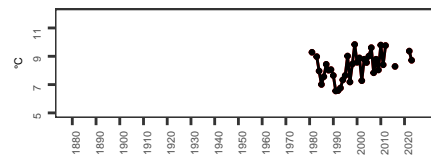
8401251 COLINET PEAT BOG CDA Tmean



8401295 CORMACK RCS Tmax

8401295 CORMACK RCS Tmin

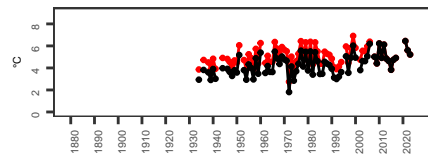
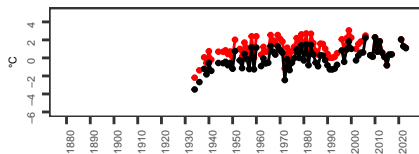
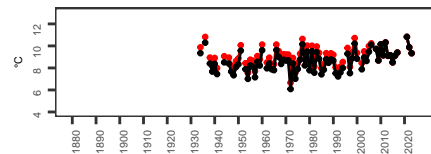
8401295 CORMACK RCS Tmean



8401298 CORNER BROOK Tmax

8401298 CORNER BROOK Tmin

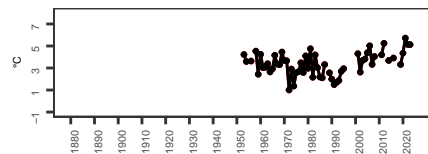
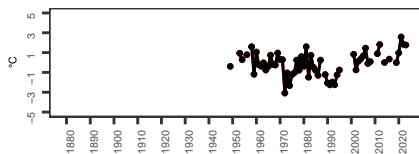
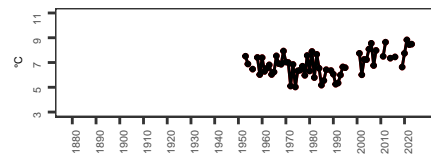
8401298 CORNER BROOK Tmean



8401405 DANIEL'S HARBOUR Tmax

8401405 DANIEL'S HARBOUR Tmin

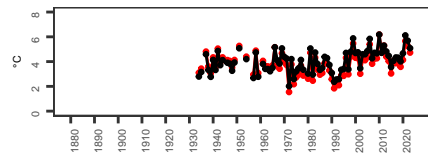
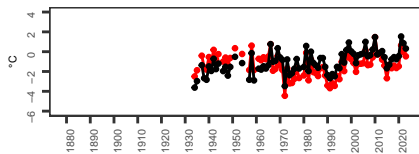
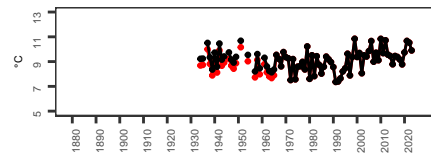
8401405 DANIEL'S HARBOUR Tmean



8401502 DEER LAKE A Tmax

8401502 DEER LAKE A Tmin

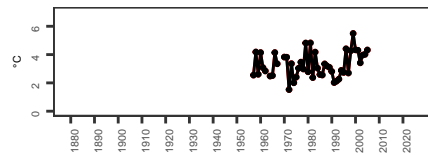
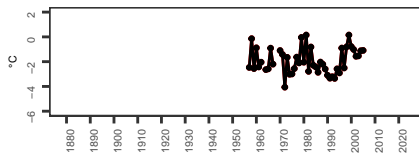
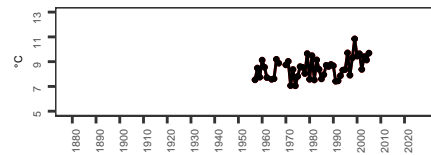
8401502 DEER LAKE A Tmean



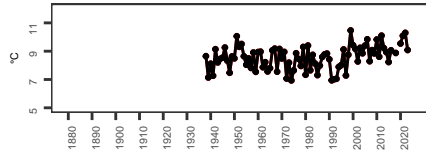
8401550 EXPLOITS DAM Tmax

8401550 EXPLOITS DAM Tmin

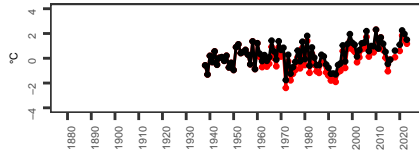
8401550 EXPLOITS DAM Tmean



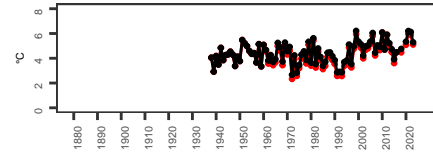
8401705 GANDER AIRPORT CS Tmax



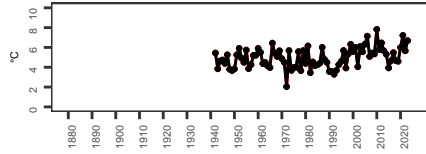
8401705 GANDER AIRPORT CS Tmin



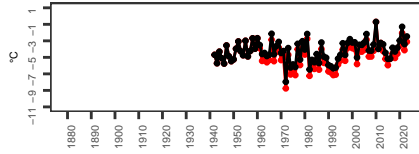
8401705 GANDER AIRPORT CS Tmean



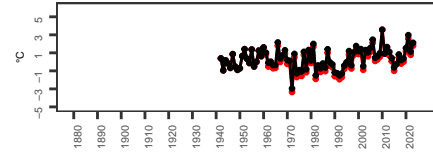
8501900 GOOSE A Tmax



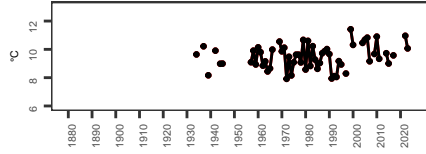
8501900 GOOSE A Tmin



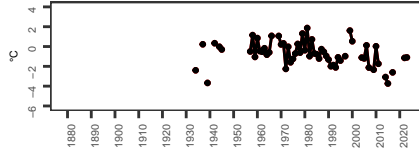
8501900 GOOSE A Tmean



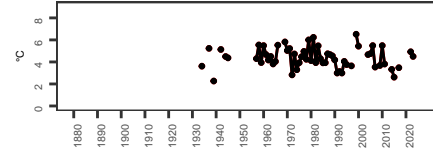
8400301 BADGER (AUT) Tmax



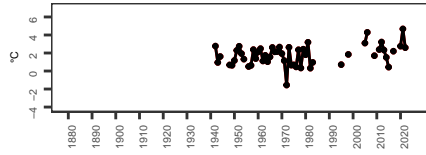
8400301 BADGER (AUT) Tmin



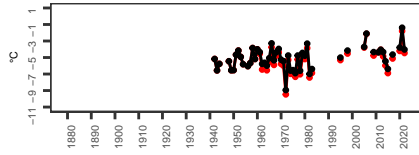
8400301 BADGER (AUT) Tmean



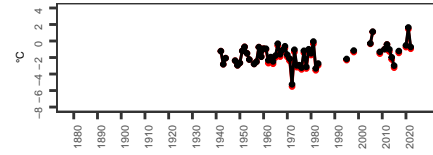
8502400 HOPEDALE (AUT) Tmax



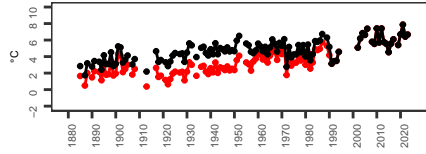
8502400 HOPEDALE (AUT) Tmin



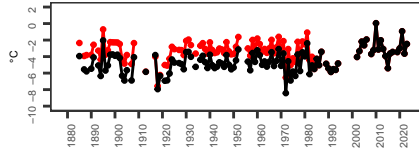
8502400 HOPEDALE (AUT) Tmean



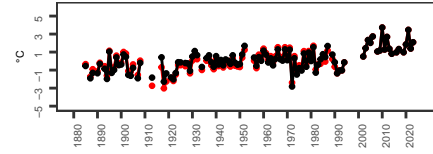
8502592 MARY'S HARBOUR A Tmax



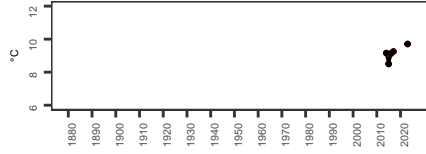
8502592 MARY'S HARBOUR A Tmin



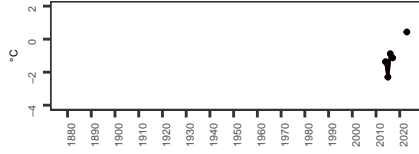
8502592 MARY'S HARBOUR A Tmean



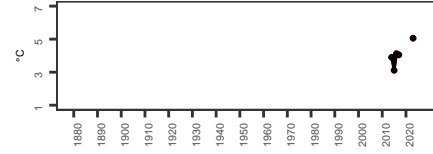
8402757 MILLERTOWN RCS Tmax



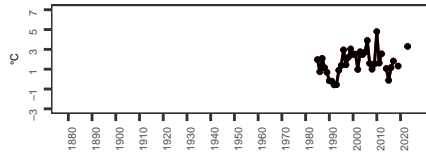
8402757 MILLERTOWN RCS Tmin



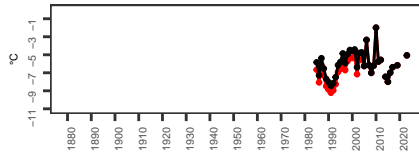
8402757 MILLERTOWN RCS Tmean



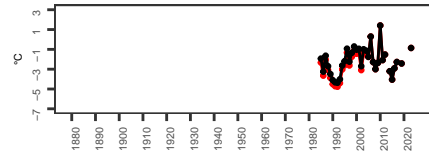
8502799 NAIN Tmax



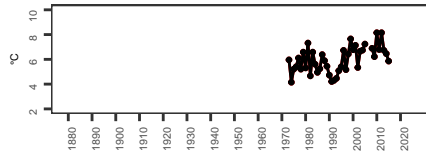
8502799 NAIN Tmin



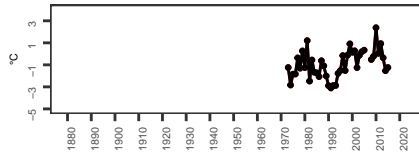
8502799 NAIN Tmean



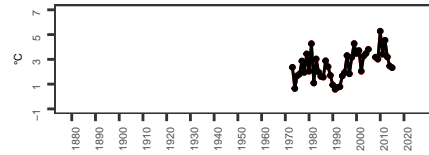
8402958 PLUM POINT Tmax



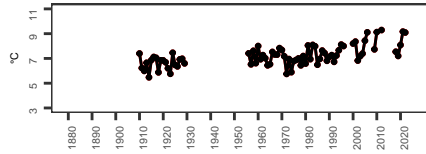
8402958 PLUM POINT Tmin



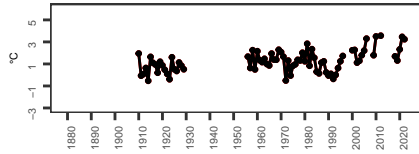
8402958 PLUM POINT Tmean



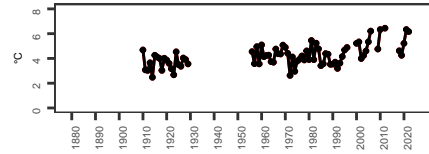
8402980 PORT AUX BASQUES Tmax



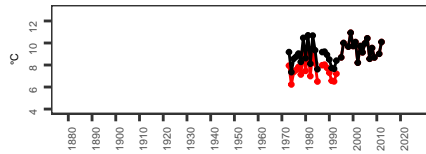
8402980 PORT AUX BASQUES Tmin



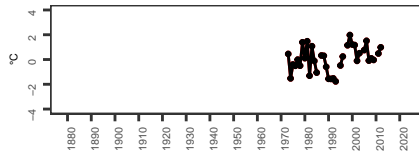
8402980 PORT AUX BASQUES Tmean



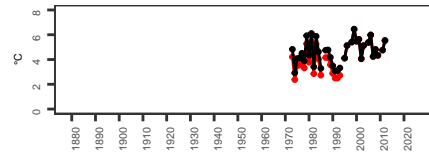
8403097 ROCKY HARBOUR CS Tmax



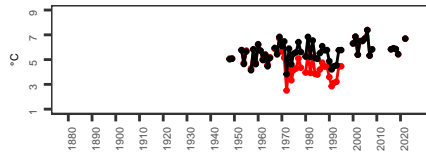
8403097 ROCKY HARBOUR CS Tmin



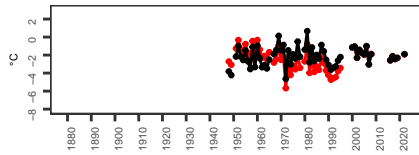
8403097 ROCKY HARBOUR CS Tmean



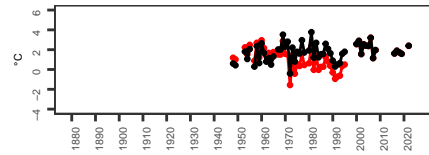
8403389 ST. ANTHONY A Tmax



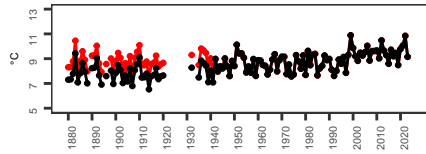
8403389 ST. ANTHONY A Tmin



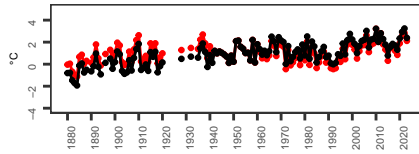
8403389 ST. ANTHONY A Tmean



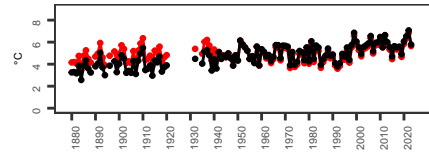
8403505 ST. JOHN'S INTL A Tmax



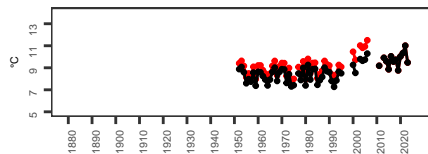
8403505 ST. JOHN'S INTL A Tmin



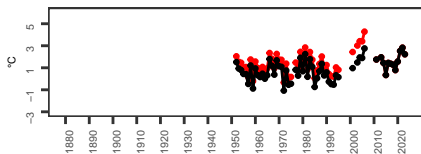
8403505 ST. JOHN'S INTL A Tmean



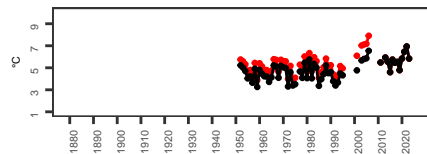
8403603 ST JOHNS WEST CLIMATE Tmax



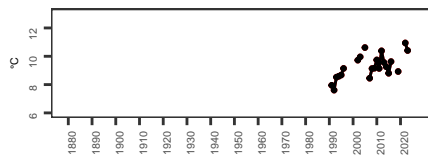
8403603 ST JOHNS WEST CLIMATE Tmin



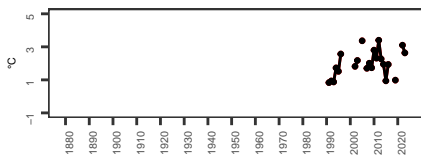
8403603 ST JOHNS WEST CLIMATE Tmean



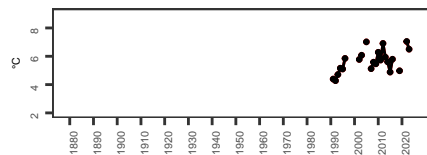
8403619 ST LAWRENCE Tmax



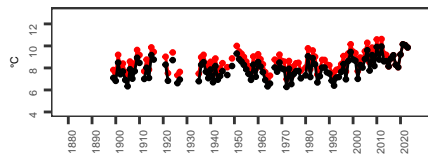
8403619 ST LAWRENCE Tmin



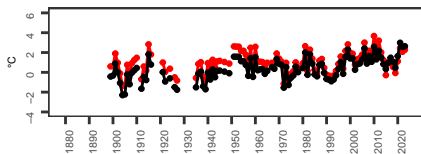
8403619 ST LAWRENCE Tmean



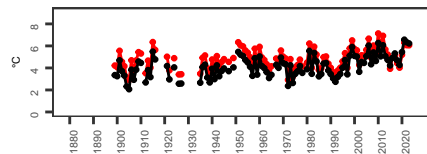
8403820 STEPHENVILLE RCS Tmax



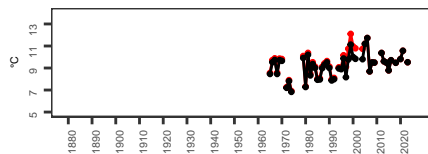
8403820 STEPHENVILLE RCS Tmin



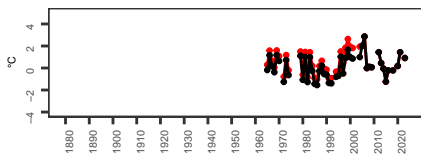
8403820 STEPHENVILLE RCS Tmean



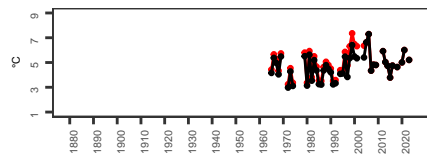
8403851 TERRA NOVA NAT PARK CS Tmax



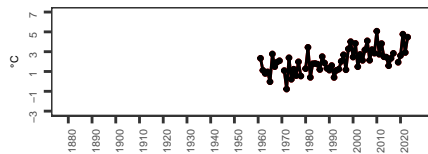
8403851 TERRA NOVA NAT PARK CS Tmin



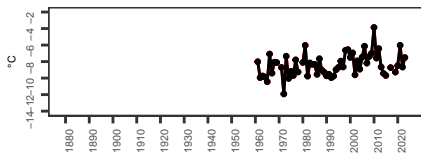
8403851 TERRA NOVA NAT PARK CS Tmean



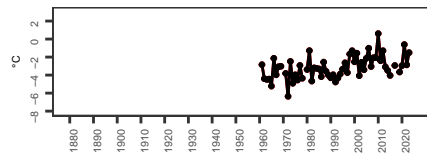
8504177 WABUSH A Tmax



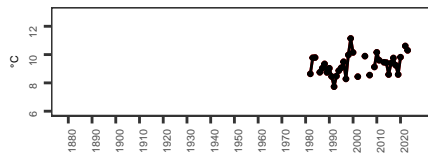
8504177 WABUSH A Tmin



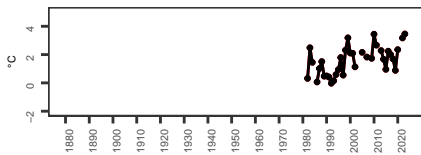
8504177 WABUSH A Tmean



8404343 WRECKHOUSE Tmax



8404343 WRECKHOUSE Tmin



8404343 WRECKHOUSE Tmean

